

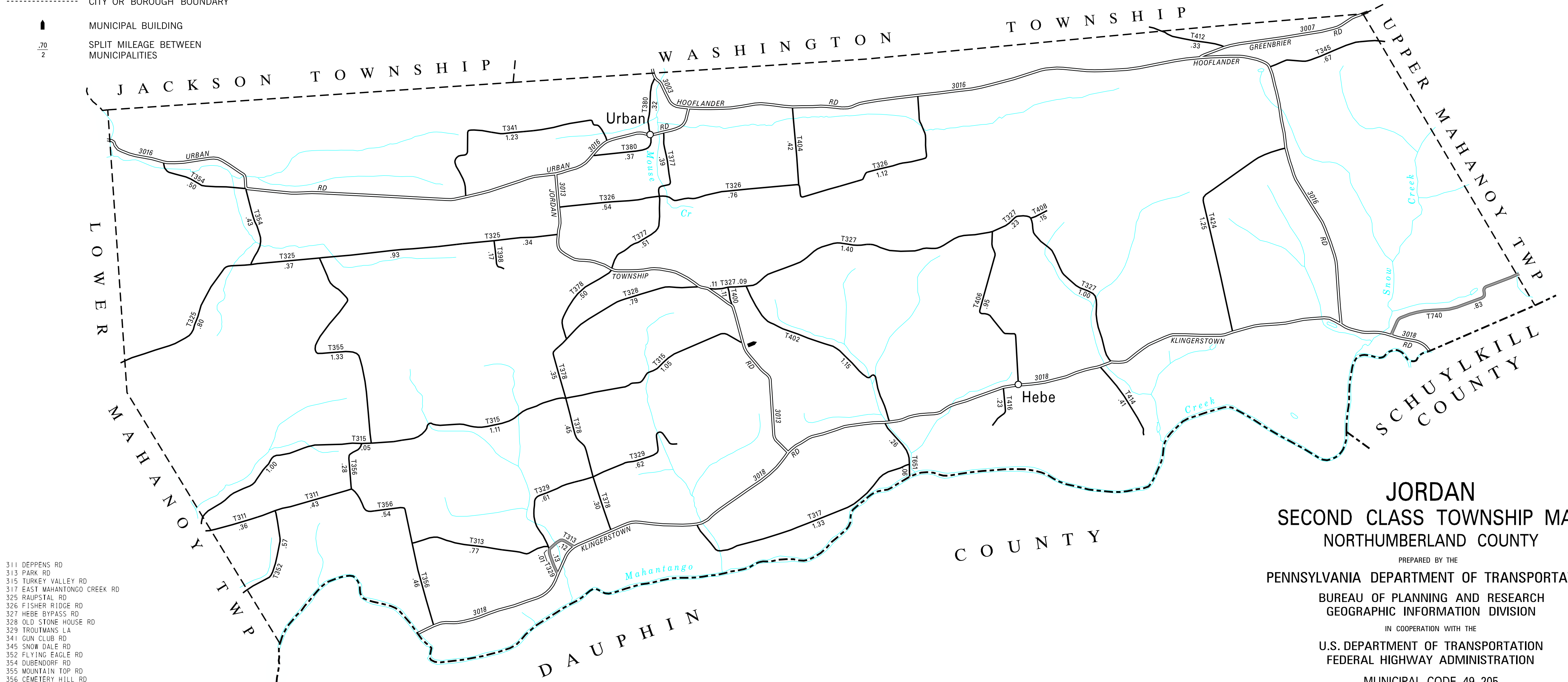
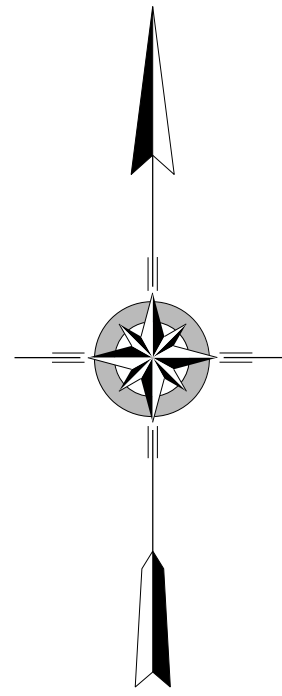
LEGEND

- LIMITED ACCESS HIGHWAY
- STATE ROUTE AND NUMBER
- STATE MAINTAINED BRIDGE ON TOWNSHIP ROAD
- TOWNSHIP ROAD, NUMBER AND SEGMENT LENGTH IN MILES
- IMPASSABLE TOWNSHIP ROAD
- TURNBACK TOWNSHIP ROAD
- OTHER ROAD
- RAILROAD (IN SERVICE)
- RAILROAD ABANDONED (TRACK RETAINED)
- STATE BOUNDARY
- COUNTY BOUNDARY
- TOWNSHIP BOUNDARY
- CITY OR BOROUGH BOUNDARY
- MUNICIPAL BUILDING
- SPLIT MILEAGE BETWEEN MUNICIPALITIES

POPULATION 783
(2020 Census)

TOTAL MILES	
Township Road System	31.59*
State Highway System	17.41
Total	49.00

* Includes ACT 32 Turnback Mileage of 1.08



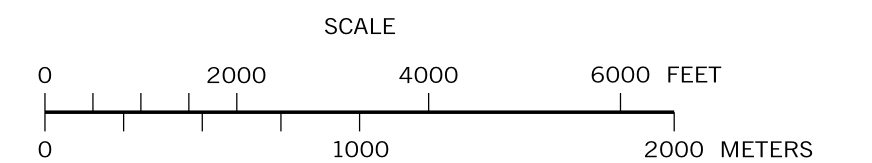
- 311 DEPPENS RD
- 313 PARK RD
- 315 TURKEY VALLEY RD
- 317 EAST MAHANTONGO CREEK RD
- 325 RAUPSTAL RD
- 326 FISHER RIDGE RD
- 327 HEBE BYPASS RD
- 328 OLD STONE HOUSE RD
- 329 TROUTMANS LA
- 341 GUN CLUB RD
- 345 SNOW DALE RD
- 352 FLYING EAGLE RD
- 354 DUBENDORF RD
- 355 MOUNTAIN TOP RD
- 356 CEMETERY HILL RD
- 377 SCHWARTZ RD
- 378 MEETING HOUSE RD
- 380 URBAN SCHOOL HOUSE RD
- 398 SHAFFER HILL LA
- 400 SHORT RD
- 402 WINDING HOLLOW RD
- 404 CRICKETS RD
- 406 HEBE CHURCH RD
- 408 NO NAME
- 412 SWINEHART RD
- 414 GREEN ACRES LA
- 416 HEBE HEIGHTS RD
- 424 ERDMANS FARM RD
- 651 SPAIN RD
- 740 OLD STATE RD

**JORDAN
SECOND CLASS TOWNSHIP MAP
NORTHUMBERLAND COUNTY**

PREPARED BY THE
PENNSYLVANIA DEPARTMENT OF TRANSPORTATION
BUREAU OF PLANNING AND RESEARCH
GEOGRAPHIC INFORMATION DIVISION
IN COOPERATION WITH THE
U.S. DEPARTMENT OF TRANSPORTATION
FEDERAL HIGHWAY ADMINISTRATION

MUNICIPAL CODE 49 205

THIS MAP IS PUBLISHED AS A SUPPLEMENTAL
DOCUMENTATION OF LIQUID FUELS TAX FUND MILEAGES
REVISED PER FORM 990 DATED 4-4-23



COPIES OF THIS MAP ARE AVAILABLE AT NOMINAL COST
CONTACT:

PENNSYLVANIA DEPARTMENT OF TRANSPORTATION
SALES STORE
P.O. BOX 3451
HARRISBURG, PENNSYLVANIA 17105-3451
TELEPHONE: (717)787-6746