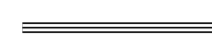
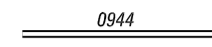
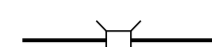
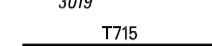




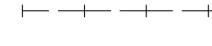
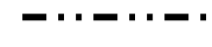
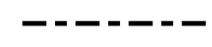
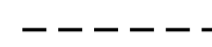


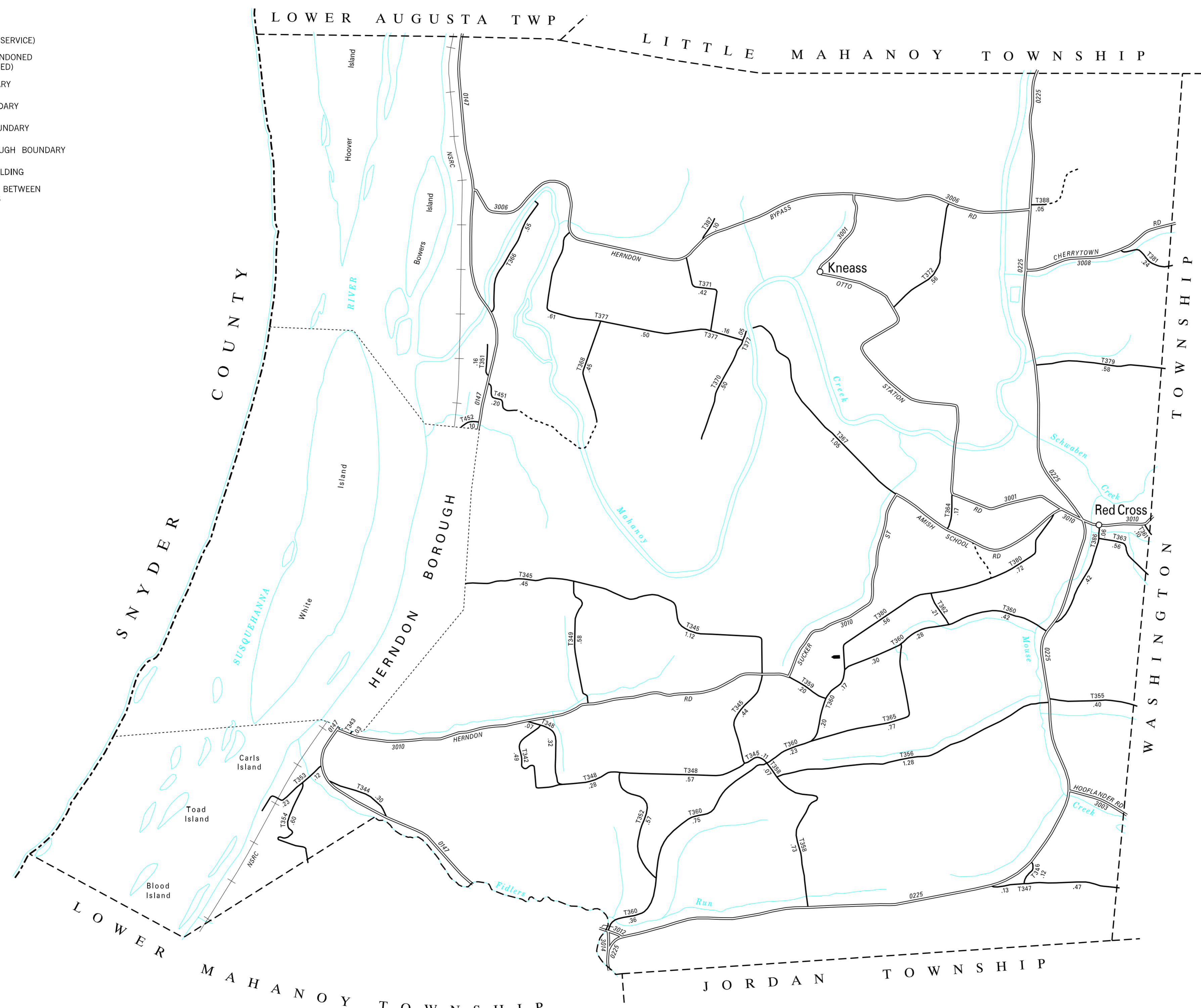


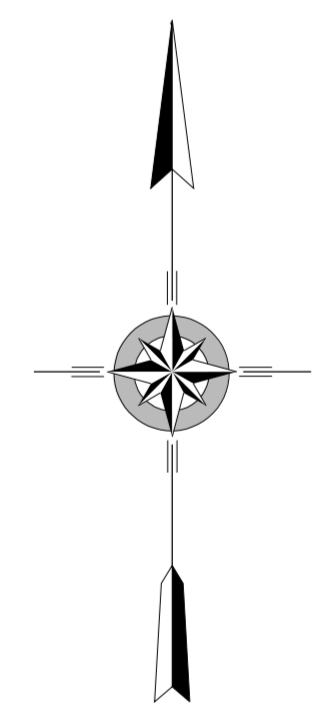
LEGEND

-  LIMITED ACCESS HIGHWAY
-  STATE ROUTE AND NUMBER
-  STATE MAINTAINED BRIDGE ON TOWNSHIP ROAD
-  TOWNSHIP ROAD, NUMBER AND SEGMENT LENGTH IN MILES
-  IMPASSABLE TOWNSHIP ROAD
-  OTHER ROAD
-  RAILROAD (IN SERVICE)
-  RAILROAD ABANDONED (TRACK RETAINED)
-  STATE BOUNDARY
-  COUNTY BOUNDARY
-  TOWNSHIP BOUNDARY
-  CITY OR BOROUGH BOUNDARY
-  MUNICIPAL BUILDING
-  SPLIT MILEAGE BETWEEN MUNICIPALITIES

TOTAL MILES	
Township Road System	22.24
State Highway System	19.55
Total	41.79



- 342 WILHOUR RD
- 343 UPPER RD
- 344 STROHECKER RD
- 345 POTTSVILLE ST
- 346 NORTH DERL RD
- 347 DERL RD
- 348 SWEPPS RD
- 349 LUBOLD RD
- 351 WISE LA
- 352 PEIERS CHURCH RD
- 353 FERRY RD
- 354 CARLS HILL RD
- 355 FERSTER VALLEY RD
- 356 DAUVA LUCH RD
- 358 TULPEHOCKEN PATH RD
- 359 HERNDON RD
- 360 MANDATA RD
- 361 SMELTZ RD
- 362 SOUTH JACKSON TWP RD
- 363 NORTH DAIRY RD
- 364 MUTH HILL RD
- 365 STARK RD
- 366 MAHANAY CREEK LA
- 367 AMISH SCHOOL RD
- 368 READER LA
- 370 SWAMP POODLE RD
- 371 STUMP RD
- 372 GRIVELY HILL RD
- 377 CREEK HILL RD
- 379 TAYLOR RD
- 380 JACKSON TWP RD
- 381 MOSLOCK RD
- 386 RED CROSS RD
- 387 BREZGEL LA
- 388 CHAR BAR LA
- 451 HERNDON RESERVOIR LA
- 452 PENNSYLVANIA AV



JACKSON
SECOND CLASS TOWNSHIP MAP
 NORTHUMBERLAND COUNTY

PREPARED BY THE
 PENNSYLVANIA DEPARTMENT OF TRANSPORTATION
 BUREAU OF PLANNING AND RESEARCH
 GEOGRAPHIC INFORMATION DIVISION

IN COOPERATION WITH THE
 U.S. DEPARTMENT OF TRANSPORTATION
 FEDERAL HIGHWAY ADMINISTRATION
 MUNICIPAL CODE 49 204

REVISED PER FORM 990 DATED 5-21-12

