
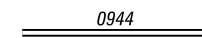
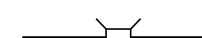
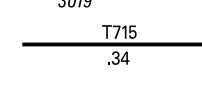




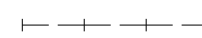





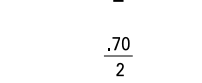
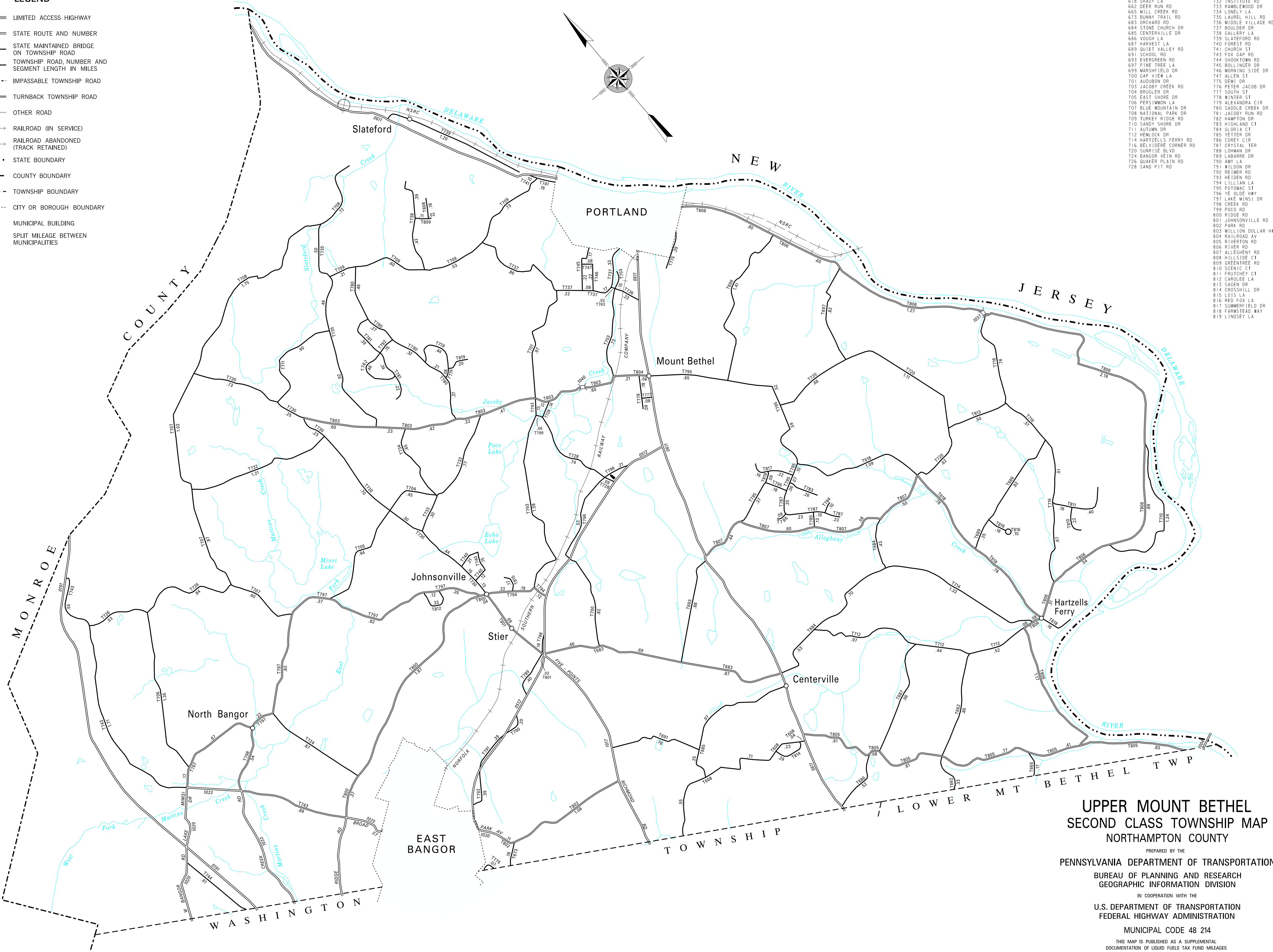



LEGEND

-  LIMITED ACCESS HIGHWAY
-  STATE ROUTE AND NUMBER
-  STATE MAINTAINED BRIDGE ON TOWNSHIP ROAD
-  TOWNSHIP ROAD, NUMBER AND SEGMENT LENGTH IN MILES
-  IMPASSABLE TOWNSHIP ROAD
-  TURNBACK TOWNSHIP ROAD
-  OTHER ROAD
-  RAILROAD (IN SERVICE)
-  RAILROAD ABANDONED (TRACK RETAINED)
-  STATE BOUNDARY
-  COUNTY BOUNDARY
-  TOWNSHIP BOUNDARY
-  CITY OR BOROUGH BOUNDARY
-  MUNICIPAL BUILDING
-  SPLIT MILEAGE BETWEEN MUNICIPALITIES



- 608 SUNSET DR
- 618 SHADY LA
- 662 DEER RUN RD
- 665 WILL CREEK RD
- 673 BUNNY TRAIL RD
- 683 ORCHARD DR
- 684 STONE CHURCH DR
- 685 CENTERVILLE DR
- 686 VOUGH LA
- 687 HARVEST LA
- 689 QUIET VALLEY DR
- 691 SCHOOL RD
- 693 EVERGREEN RD
- 697 PINE TREE LA
- 699 MARSHFIELD DR
- 700 GAP VIEW LA
- 701 AUDUBON DR
- 703 JACOBY CREEK RD
- 704 BRUGLER DR
- 705 EAST SHORE DR
- 706 PERSIMMON LA
- 707 BLUE MOUNTAIN DR
- 708 NATIONAL PARK DR
- 709 TURKEY RIDGE RD
- 710 SANDY SHORE DR
- 711 AUTUMN DR
- 712 HEMLOCK DR
- 714 HARTZELLS FERRY RD
- 716 BELVIDERE CORNER RD
- 720 SUNRISE BLVD
- 724 BANGOR VEIN RD
- 726 QUAKER PLAIN RD
- 728 SAND PIT RD
- 730 TOTTS GAP RD
- 732 INSTITUTE RD
- 733 RAMBLEWOOD DR
- 734 LONELY LA
- 735 LAUREL HILL RD
- 736 MIDDLE VILLAGE DR
- 737 BOULDER DR
- 738 GALLERY LA
- 739 SLATEFORD RD
- 740 FOREST RD
- 741 CHURCH ST
- 743 FOX GAP RD
- 744 SHOOKTOWN RD
- 745 DOLLINGER DR
- 746 MORNING SIDE DR
- 747 ALLEN ST
- 775 DEMI DR
- 776 PETER JACOB DR
- 777 SOUTH ST
- 778 WINTER ST
- 779 ALEXANDRA CIR
- 780 SADDLE CREEK DR
- 781 JACOBY RUN RD
- 782 HAMPTON DR
- 783 HIGHLAND CT
- 784 GLORIA CT
- 785 YETTER DR
- 786 COREY CIR
- 787 CRYSTAL TER
- 788 LOHMAN DR
- 789 LABARRE DR
- 790 AMY LA
- 791 WILSON DR
- 792 REIMER RD
- 793 HEIDEN RD
- 794 LILLIAN LA
- 795 POTOMAC ST
- 796 YE OLDE HWY
- 797 LAKE WINSTI DR
- 798 CREEK RD
- 799 POOCO RD
- 800 RIDGE RD
- 801 JOHNSONVILLE RD
- 802 PARK RD
- 803 MILLION DOLLAR HWY
- 804 RAILROAD AV
- 805 RIVERTON RD
- 806 RIVER RD
- 807 ALLEGHENY RD
- 808 HILLSIDE CT
- 809 GREENTREE RD
- 810 SCENIC CT
- 811 FRUTCHEY CT
- 812 CARLEE LA
- 813 SAGEN DR
- 814 CROSSHILL DR
- 815 LOIS LA
- 816 RED FOX LA
- 817 SUMMERFIELD DR
- 818 FARMSTEAD WAY
- 819 LINDSEY LA

**UPPER MOUNT BETHEL
SECOND CLASS TOWNSHIP MAP
NORTHAMPTON COUNTY**

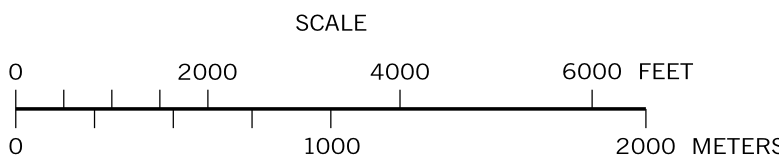
PREPARED BY THE
PENNSYLVANIA DEPARTMENT OF TRANSPORTATION
BUREAU OF PLANNING AND RESEARCH
GEOGRAPHIC INFORMATION DIVISION

IN COOPERATION WITH THE
U.S. DEPARTMENT OF TRANSPORTATION
FEDERAL HIGHWAY ADMINISTRATION
MUNICIPAL CODE 48 214

THIS MAP IS PUBLISHED AS A SUPPLEMENTAL
DOCUMENTATION OF LIQUID FUELS TAX FUND MILEAGES
REVISED PER FORM 990 DATED 11-16-17

TOTAL MILES	
Township Road System	100.65*
State Highway System	20.57
Total	121.22

* Includes ACT 32 Turnback Mileage of 29.58



COPIES OF THIS MAP ARE AVAILABLE AT NOMINAL COST
CONTACT:
PENNSYLVANIA DEPARTMENT OF TRANSPORTATION
SALES STORE
P.O. BOX 3451
HARRISBURG, PENNSYLVANIA 17105-3451
TELEPHONE: (717)787-6746

(CREATED BY RG 6-25-97) (REVISED: 5-23-18)

TYPE 5 MAP UPPER MOUNT BETHEL TOWNSHIP NORTHAMPTON COUNTY PENNSYLVANIA