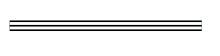
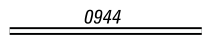
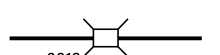
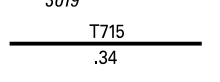
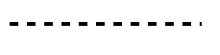


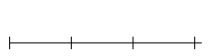
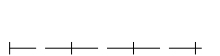



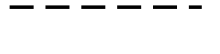

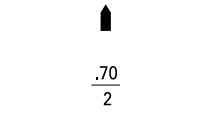


**LEGEND**

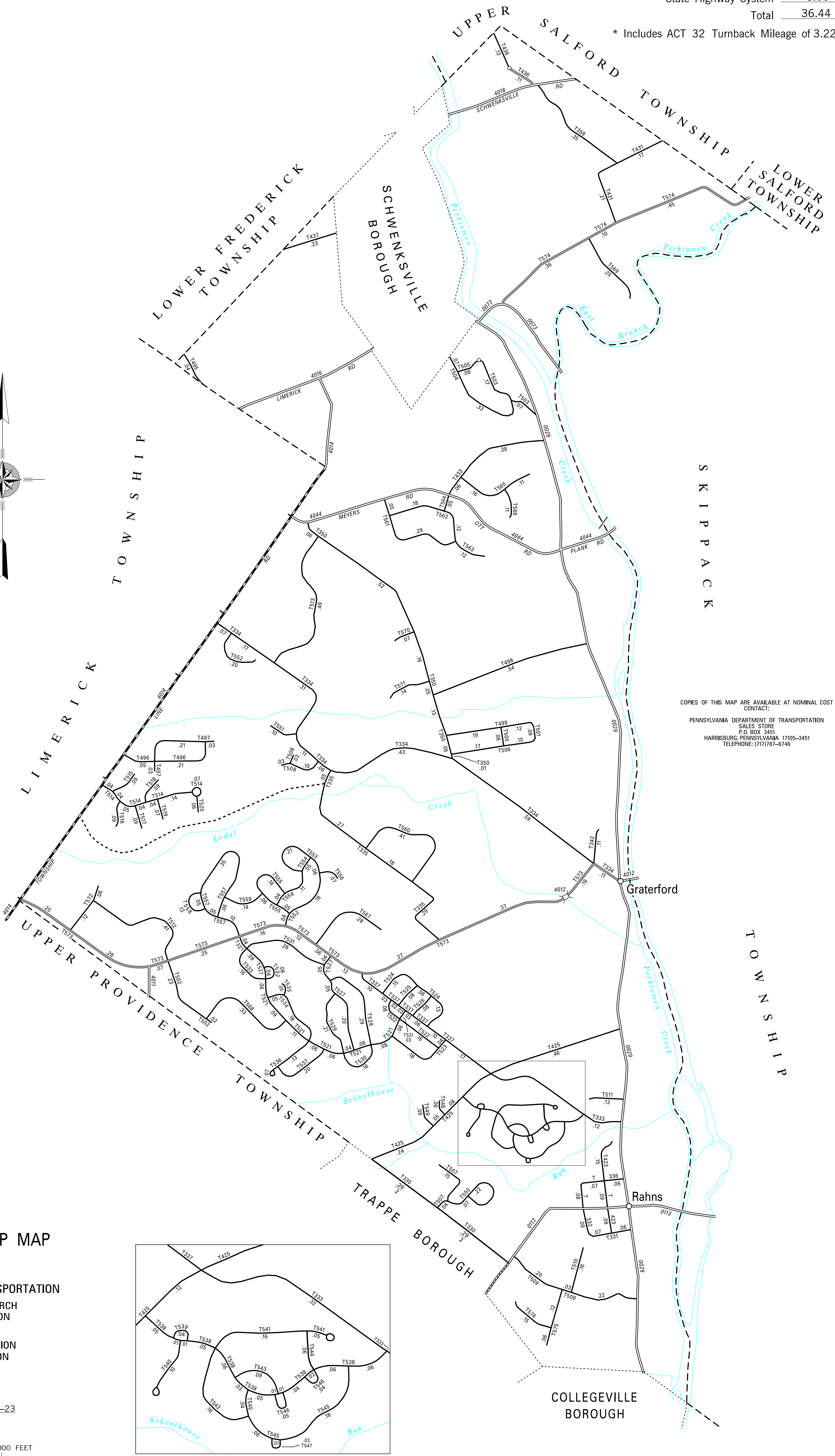
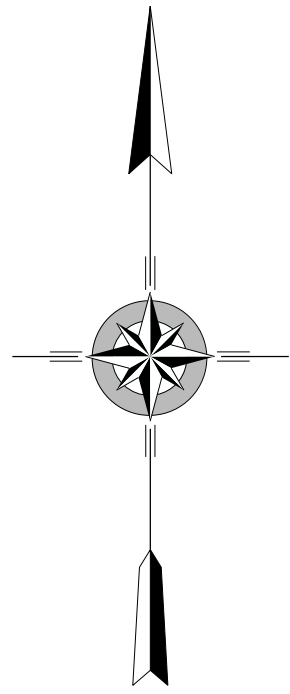
-  LIMITED ACCESS HIGHWAY
-  STATE ROUTE AND NUMBER
-  STATE MAINTAINED BRIDGE ON TOWNSHIP ROAD
-  TOWNSHIP ROAD, NUMBER AND SEGMENT LENGTH IN MILES
-  IMPASSABLE TOWNSHIP ROAD
-  TURNBACK TOWNSHIP ROAD
-  OTHER ROAD
-  RAILROAD (IN SERVICE)
-  RAILROAD ABANDONED (TRACK RETAINED)
-  STATE BOUNDARY
-  COUNTY BOUNDARY
-  TOWNSHIP BOUNDARY
-  CITY OR BOROUGH BOUNDARY
-  MUNICIPAL BUILDING
-  SPLIT MILEAGE BETWEEN MUNICIPALITIES

POPULATION 8,959  
(2020 Census)

TOTAL MILES  
Township Road System 28.39\*  
State Highway System 8.05  
Total 36.44

\* Includes ACT 32 Turnback Mileage of 3.22

- 330 BETCHER RD
- 331 WASHINGTON ST
- 332 OAK ST
- 333 SCHOOLHOUSE RD
- 334 BRIDGE ST
- 335 GODSHALL RD
- 336 ELLIS RD
- 337 KAGEY RD
- 342 CHURCH RD
- 350 SEITZ RD
- 358 PENNYPACKER RD
- 423 CENTENNIAL ST
- 425 TRAPPE RD
- 428 MAYBERRY RD
- 431 DIEBER RD
- 433 MILLER RD
- 436 CEDAR AV
- 437 BUCHER RD
- 495 CEMETERY DR
- 496 PANEPINTO DR
- 497 ROMAN DR
- 498 MAPLE AV
- 499 ADRIAN RD
- 500 BARBARA LA
- 501 KATARYN LA
- 502 ACOMA LA
- 503 LEXINGTON RD
- 504 SALEM RD
- 505 CONCORD RD
- 506 FRENCH RD
- 507 BONNIE LA
- 508 COLONY DR
- 509 IRON BRIDGE RD
- 510 G P CLEMENT DR
- 511 STEPHANIE LA
- 512 MERION LA
- 513 FOX HEATH BLVD
- 514 GREENSHIRE BLVD
- 515 DRURY LA
- 516 DEVON LA
- 517 ABBEY LA
- 518 CAMBRIDGE LA
- 519 PENNY LA
- 520 CHATHAM LA
- 521 CRANBERRY BLVD
- 522 BRANDYWINE RD
- 523 FORGE RD
- 524 REGENTS RD
- 525 YORKTOWN RD
- 526 GREENVIEW RD
- 527 LONGWOOD RD
- 528 STEWART RD
- 529 COUNTRYSIDE CT
- 530 TUDOR RD
- 531 NORTHRIDGE RD
- 532 KING RD
- 533 BRIGHTON RD
- 534 QUEEN RD
- 535 ELIZABETH CT
- 536 WESTOVER RD
- 537 GLENDALE RD
- 538 GREENE BLVD
- 539 CANNONBALL CT
- 540 ROSS LA
- 541 MUSKET CT
- 542 RED COAT RD
- 543 BAYONET CT
- 544 GUNPOWDER CT
- 545 HAMILTON RD
- 546 GREENE BLVD SPUR
- 547 HAMILTON RD SPUR
- 548 COMMONS LA
- 549 ADAMS LA
- 550 CORNWALLIS WAY
- 551 EXMOR CT
- 552 ARBOR LA
- 553 LINCOLN RD
- 554 JOHNSON RD
- 555 KENNEDY RD
- 556 EISENHOWER RD
- 557 BUYERS RD
- 558 BREWSTER RD
- 559 JACOB RD
- 560 BROOKSIDE RD
- 561 WISMER RD
- 562 MARKLEY RD
- 563 KEELY RD
- 564 BAUMAN RD
- 565 EAGLE VIEW LA
- 566 EAGLE LA
- 567 WYNNEWOOD DR
- 568 BURGESS RD
- 569 BARLEY SHEAF LA
- 570 RAINTREE CIR
- 571 MAPLE GLEN CIR
- 572 WOODBRIDGE RD
- 573 WARTMAN RD
- 574 HALDEMAN RD
- 575 KESTREL DR
- 576 BLUE HERON DR



COPIES OF THIS MAP ARE AVAILABLE AT NOMINAL COST CONTACT:  
PENNSYLVANIA DEPARTMENT OF TRANSPORTATION  
SALES STORE  
P.O. BOX 3451  
HARRISBURG, PENNSYLVANIA 17105-3451  
TELEPHONE: (717)782-6746

**PERKIOMEN  
SECOND CLASS TOWNSHIP MAP  
MONTGOMERY COUNTY**

PREPARED BY THE  
**PENNSYLVANIA DEPARTMENT OF TRANSPORTATION**  
BUREAU OF PLANNING AND RESEARCH  
GEOGRAPHIC INFORMATION DIVISION  
IN COOPERATION WITH THE  
**U.S. DEPARTMENT OF TRANSPORTATION**  
FEDERAL HIGHWAY ADMINISTRATION  
MUNICIPAL CODE 46 213  
THIS MAP IS PUBLISHED AS A SUPPLEMENTAL  
DOCUMENTATION OF LIQUID FUELS TAX FUND MILEAGES  
REVISED PER FORM 990 DATED 12-20-23

