


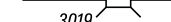










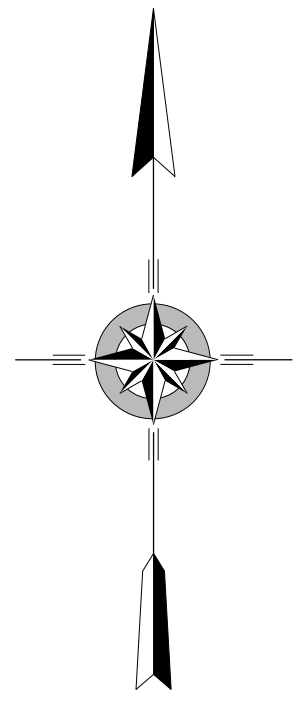
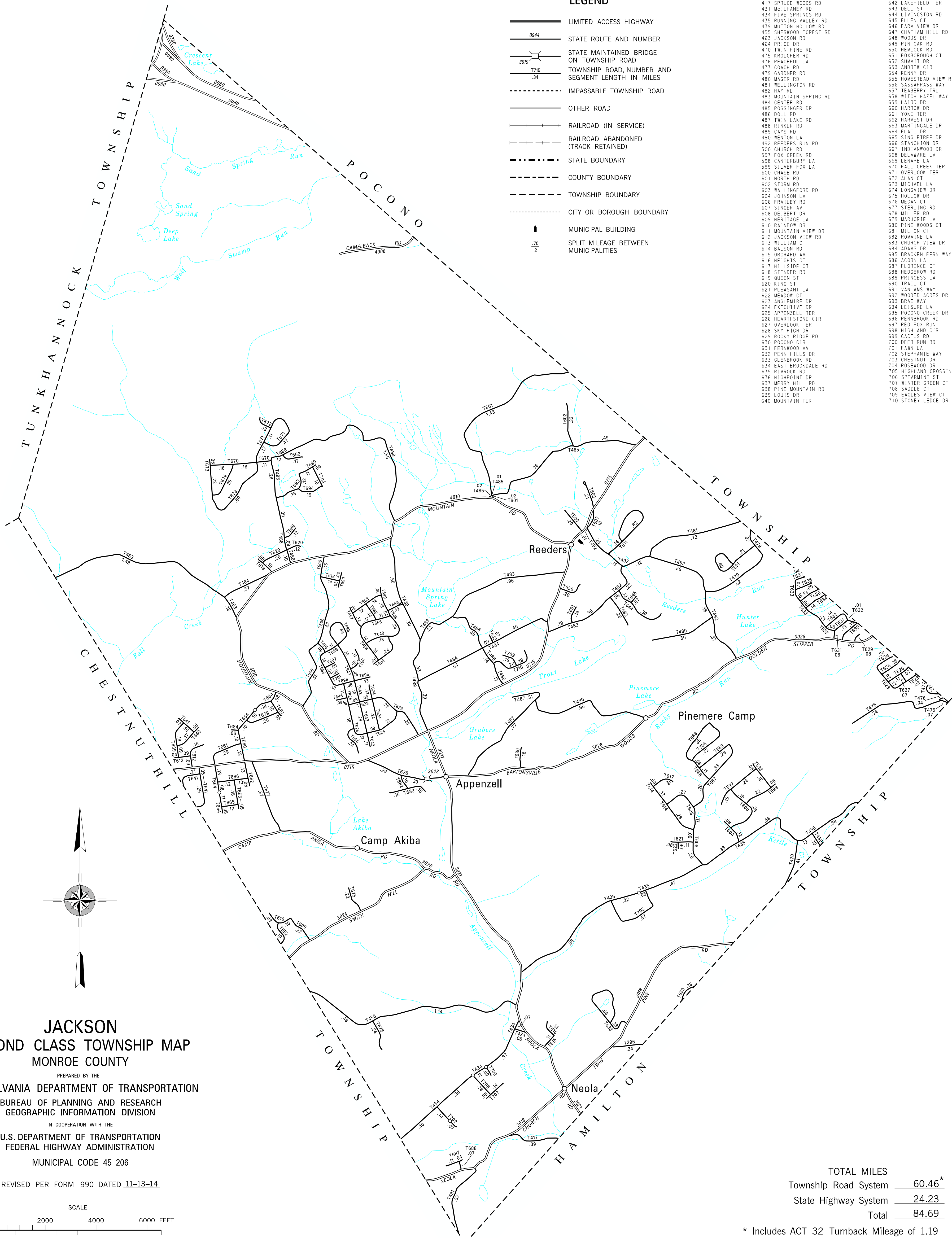


LEGEND

-  LIMITED ACCESS HIGHWAY
-  STATE ROUTE AND NUMBER
-  STATE MAINTAINED BRIDGE ON TOWNSHIP ROAD
-  TOWNSHIP ROAD, NUMBER AND SEGMENT LENGTH IN MILES
-  IMPASSABLE TOWNSHIP ROAD
-  OTHER ROAD
-  RAILROAD (IN SERVICE)
-  RAILROAD ABANDONED (TRACK RETAINED)
-  STATE BOUNDARY
-  COUNTY BOUNDARY
-  TOWNSHIP BOUNDARY
-  CITY OR BOROUGH BOUNDARY
-  MUNICIPAL BUILDING
-  SPLIT MILEAGE BETWEEN MUNICIPALITIES

- 396 WALTERS RD
- 417 SPRUCE WOODS RD
- 431 McILHANEY RD
- 434 FIVE SPRINGS RD
- 435 RUNNING VALLEY RD
- 439 WITTON HOLLOW RD
- 455 SHERWOOD FOREST RD
- 463 JACKSON RD
- 464 PRICE DR
- 470 TWIN PINE RD
- 475 KROUCHER RD
- 476 PEACEFUL LA
- 477 COACH RD
- 479 GARDNER RD
- 480 MAGER RD
- 481 WELLINGTON RD
- 482 WAY RD
- 483 MOUNTAIN SPRING RD
- 484 CENTER RD
- 485 POSSINGER DR
- 486 DOLL RD
- 487 TWIN LAKE RD
- 488 RINKER RD
- 489 CAYS RD
- 490 NENTON LA
- 492 REEDERS RUN RD
- 500 CHURCH RD
- 597 FOX CREEK RD
- 598 CANTERBURY LA
- 599 SILVER FOX LA
- 600 CHASE RD
- 601 NORTH RD
- 602 STORM RD
- 603 WALLINGFORD RD
- 604 JOHNSON LA
- 606 FRAILLEY RD
- 607 SINGER AV
- 608 DEIBERT DR
- 609 HERITAGE LA
- 610 RAINBOW DR
- 611 MOUNTAIN VIEW DR
- 612 JACKSON VIEW RD
- 613 WILLIAM CT
- 614 SALSON RD
- 615 ORCHARD AV
- 616 HEIGHTS CT
- 617 HILLSIDE CT
- 618 STENDER RD
- 619 QUEEN ST
- 620 KING ST
- 621 PLEASANT LA
- 622 MEADOW CT
- 623 ANGLEWIRE DR
- 624 EXECUTIVE DR
- 625 APPENZEL TER
- 626 HEARTSTONE CIR
- 627 OVERLOOK TER
- 628 SKY HIGH DR
- 629 ROCKY RIDGE RD
- 630 POCONO CIR
- 631 FERNWOOD AV
- 632 PENN HILLS DR
- 633 GLENBROOK RD
- 634 EAST BROOKDALE RD
- 635 RIMROCK RD
- 636 HIGHPOINT DR
- 637 MERRY HILL RD
- 638 PINE MOUNTAIN RD
- 639 LOUIS DR
- 640 MOUNTAIN TER
- 641 RUSTIC CT
- 642 LAKEFIELD TER
- 643 DELL ST
- 644 LIVINGSTON RD
- 645 ELLEN CT
- 646 FARM VIEW DR
- 647 CHATHAM HILL RD
- 648 WOODS DR
- 649 PIN OAK RD
- 650 HEMLOCK RD
- 651 FOXBOROUGH CT
- 652 SUMMIT DR
- 653 ANDREW CIR
- 654 KENNY DR
- 655 HOMESTEAD VIEW RD
- 656 SASSAFRASS WAY
- 657 TEABERRY TRL
- 658 RITCH HAZEL WAY
- 659 LAIRD DR
- 660 HARROW DR
- 661 YONK TER
- 662 HARVEST DR
- 663 MARTINGALE DR
- 664 FLAIL DR
- 665 SINGLETREE DR
- 666 STANCHION DR
- 667 INDIANWOOD DR
- 668 DELAWARE LA
- 669 LENAPE LA
- 670 FALL CREEK TER
- 671 OVERLOOK TER
- 672 ALAN CT
- 673 MICHAEL LA
- 674 LONGVIEW DR
- 675 HOLLOW DR
- 676 MEGAN CT
- 677 STERLING RD
- 678 MILLER RD
- 679 MARJORIE LA
- 680 PINE WOODS CT
- 681 MILTON CT
- 682 ROMAINE LA
- 683 CHURCH VIEW DR
- 684 ADAMS DR
- 685 BRACKEN FERN WAY
- 686 ACORN LA
- 687 FLORENCE CT
- 688 HEDGEROW RD
- 689 PRINCESS LA
- 690 TRAIL CT
- 691 VAN AMUS WAY
- 692 WOODED ACRES DR
- 693 BRAE WAY
- 694 LEISURE LA
- 695 POCONO CREEK DR
- 696 PENNBROOK RD
- 697 RED FOX RUN
- 698 HIGHLAND CIR
- 699 CACTUS RD
- 700 DEER RUN RD
- 701 FARN LA
- 702 STEPHANIE WAY
- 703 CHESTNUT DR
- 704 ROSEWOOD DR
- 705 HIGHLAND CROSSING
- 706 SPEARMINT ST
- 707 WINNER GREEN CT
- 708 SADDLE CT
- 709 EAGLES VIEW CT
- 710 STONEY LEDGE DR

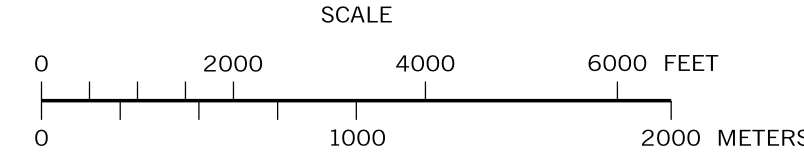


**JACKSON
SECOND CLASS TOWNSHIP MAP
MONROE COUNTY**

PREPARED BY THE
PENNSYLVANIA DEPARTMENT OF TRANSPORTATION
BUREAU OF PLANNING AND RESEARCH
GEOGRAPHIC INFORMATION DIVISION

IN COOPERATION WITH THE
U.S. DEPARTMENT OF TRANSPORTATION
FEDERAL HIGHWAY ADMINISTRATION
MUNICIPAL CODE 45 206

REVISED PER FORM 990 DATED 11-13-14



TOTAL MILES	
Township Road System	60.46*
State Highway System	24.23
Total	84.69

* Includes ACT 32 Turnback Mileage of 1.19