

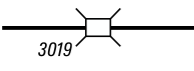
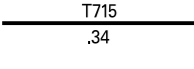






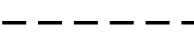



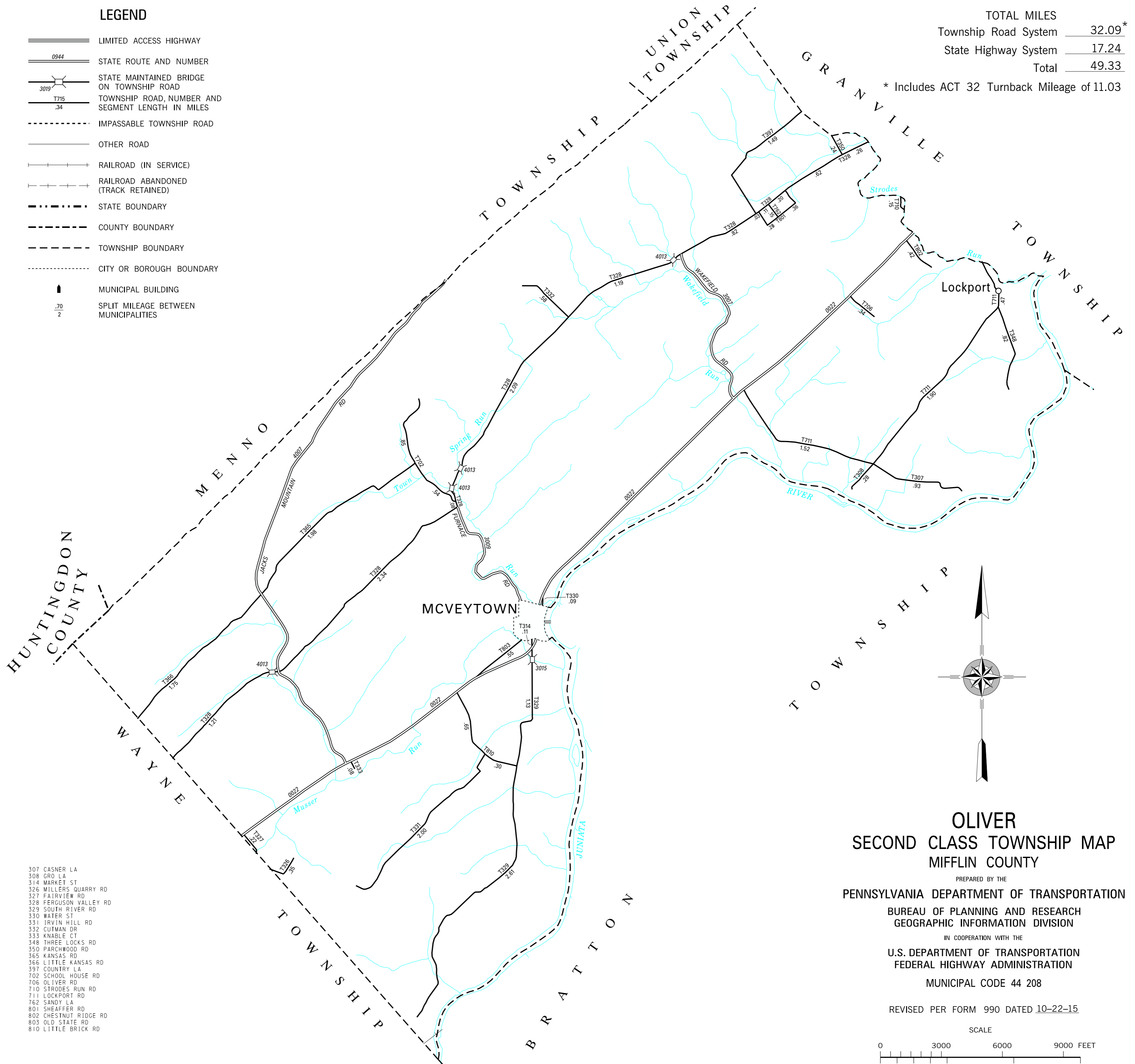


**LEGEND**

-  LIMITED ACCESS HIGHWAY
-  STATE ROUTE AND NUMBER
-  STATE MAINTAINED BRIDGE ON TOWNSHIP ROAD
-  TOWNSHIP ROAD, NUMBER AND SEGMENT LENGTH IN MILES
-  IMPASSABLE TOWNSHIP ROAD
-  OTHER ROAD
-  RAILROAD (IN SERVICE)
-  RAILROAD ABANDONED (TRACK RETAINED)
-  STATE BOUNDARY
-  COUNTY BOUNDARY
-  TOWNSHIP BOUNDARY
-  CITY OR BOROUGH BOUNDARY
-  MUNICIPAL BUILDING
-  SPLIT MILEAGE BETWEEN MUNICIPALITIES

TOTAL MILES	
Township Road System	32.09*
State Highway System	17.24
Total	49.33

\* Includes ACT 32 Turnback Mileage of 11.03



- 307 CASNER LA
- 308 GRO LA
- 314 MARKET ST
- 326 MILLERS QUARRY RD
- 327 FAIRVIEW RD
- 328 FERGUSON VALLEY RD
- 329 SOUTH RIVER RD
- 330 WATER ST
- 331 IRVIN HILL RD
- 332 CUTMAN DR
- 333 KNABLE CT
- 348 THREE LOCKS RD
- 350 PARCHWOOD RD
- 365 KANSAS RD
- 366 LITTLE KANSAS RD
- 397 COUNTRY LA
- 702 SCHOOL HOUSE RD
- 706 OLIVER RD
- 710 STRODES RUN RD
- 711 LOCKPORT RD
- 762 SANDY LA
- 801 SHEAFFER RD
- 802 CHESTNUT RIDGE RD
- 803 OLD STATE RD
- 810 LITTLE BRICK RD

**OLIVER  
SECOND CLASS TOWNSHIP MAP  
MIFFLIN COUNTY**

PREPARED BY THE  
**PENNSYLVANIA DEPARTMENT OF TRANSPORTATION**  
BUREAU OF PLANNING AND RESEARCH  
GEOGRAPHIC INFORMATION DIVISION  
IN COOPERATION WITH THE  
**U.S. DEPARTMENT OF TRANSPORTATION**  
FEDERAL HIGHWAY ADMINISTRATION  
MUNICIPAL CODE 44 208

REVISED PER FORM 990 DATED 10-22-15

