
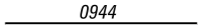

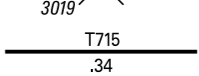











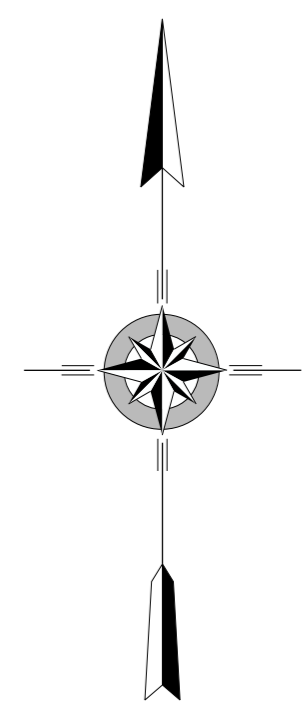
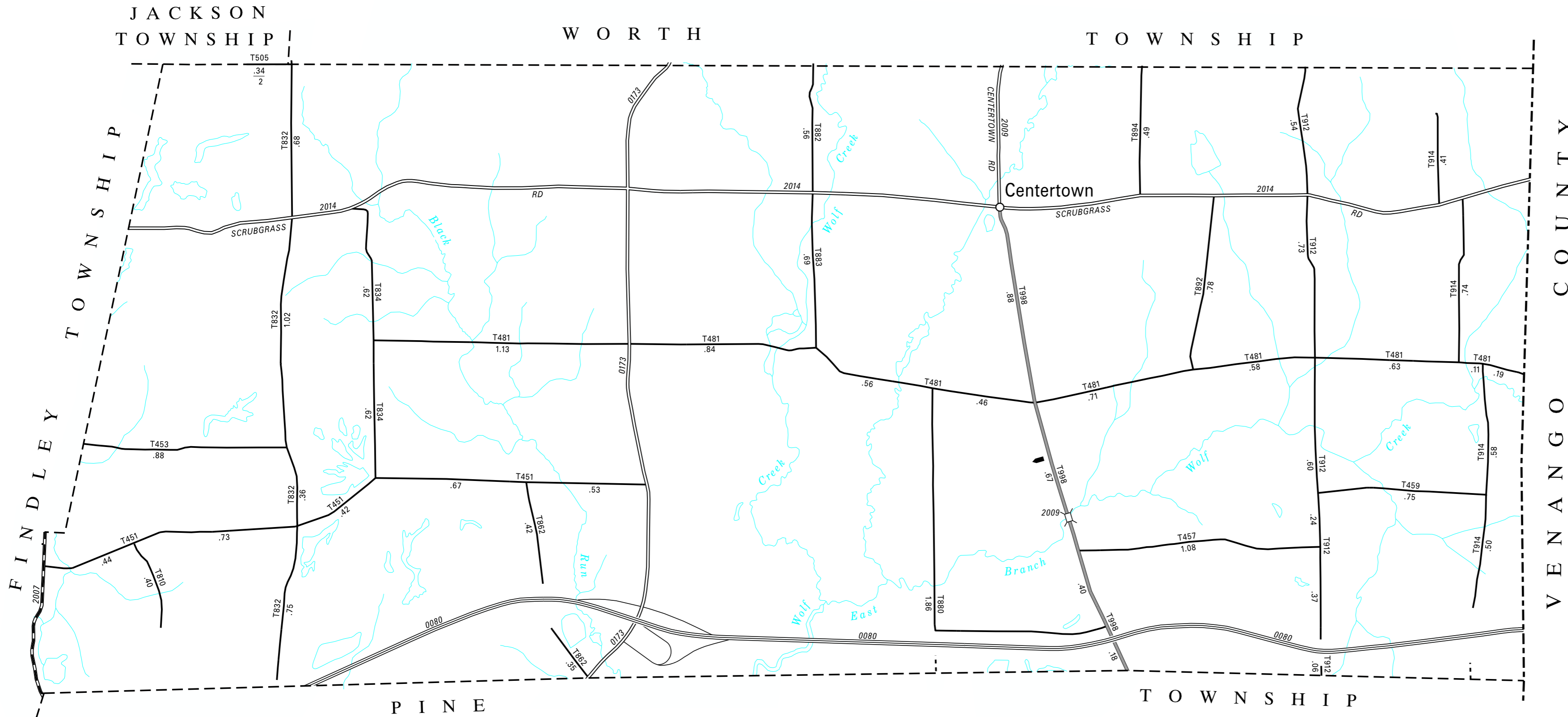


TOTAL MILES  
 Township Road System 27.26\*  
 State Highway System 15.32  
 Total 42.58

\* Includes ACT 32 Turnback Mileage of 2.13

**LEGEND**

-  LIMITED ACCESS HIGHWAY
-  STATE ROUTE AND NUMBER
-  STATE MAINTAINED BRIDGE ON TOWNSHIP ROAD
-  TOWNSHIP ROAD, NUMBER AND SEGMENT LENGTH IN MILES
-  IMPASSABLE TOWNSHIP ROAD
-  TURNBACK TOWNSHIP ROAD
-  OTHER ROAD
-  RAILROAD (IN SERVICE)
-  RAILROAD ABANDONED (TRACK RETAINED)
-  STATE BOUNDARY
-  COUNTY BOUNDARY
-  TOWNSHIP BOUNDARY
-  CITY OR BOROUGH BOUNDARY
-  MUNICIPAL BUILDING
-  SPLIT MILEAGE BETWEEN MUNICIPALITIES

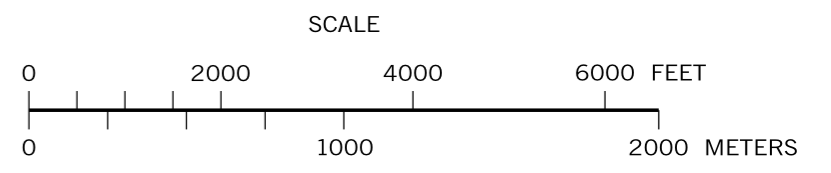


**WOLF CREEK  
 SECOND CLASS TOWNSHIP MAP  
 MERCER COUNTY**

PREPARED BY THE  
**PENNSYLVANIA DEPARTMENT OF TRANSPORTATION**  
 BUREAU OF PLANNING AND RESEARCH  
 GEOGRAPHIC INFORMATION DIVISION  
 IN COOPERATION WITH THE  
 U.S. DEPARTMENT OF TRANSPORTATION  
 FEDERAL HIGHWAY ADMINISTRATION

MUNICIPAL CODE 43 230

THIS MAP IS PUBLISHED AS A SUPPLEMENTAL  
 DOCUMENTATION OF LIQUID FUELS TAX FUND MILEAGES  
 REVISED PER FORM 990 DATED 6-28-22



- 451 ELLIOTT RD
- 453 MCCONNELL RD
- 457 PERRINE RD
- 459 BRINKLEY RD
- 481 GILMORE RD
- 505 DOERSCH DR
- 810 TODD RD
- 832 STONEBORO RD
- 834 SCHOOL RD
- 862 BELL RD
- 880 HEMLOCK RD
- 882 CREEK RD
- 883 MONTGOMERY DAM RD
- 892 BENGSD RD
- 894 JAMISON RD
- 912 PATTERSON SCHOOL RD
- 914 SOPHER RD
- 998 CENTERTOWN RD

COPIES OF THIS MAP ARE AVAILABLE AT NOMINAL COST  
 CONTACT:  
 PENNSYLVANIA DEPARTMENT OF TRANSPORTATION  
 SALES STORE  
 P.O. BOX 3451  
 HARRISBURG, PENNSYLVANIA 17105-3451  
 TELEPHONE: (717)787-6746