

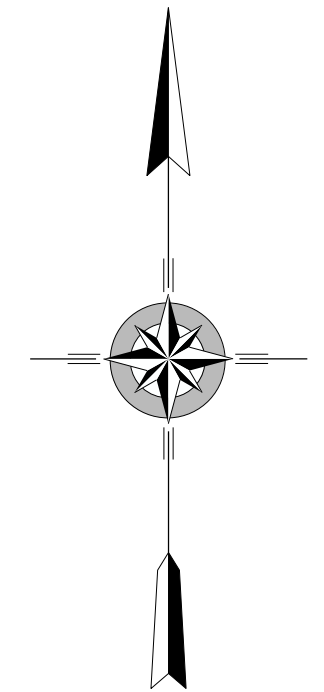
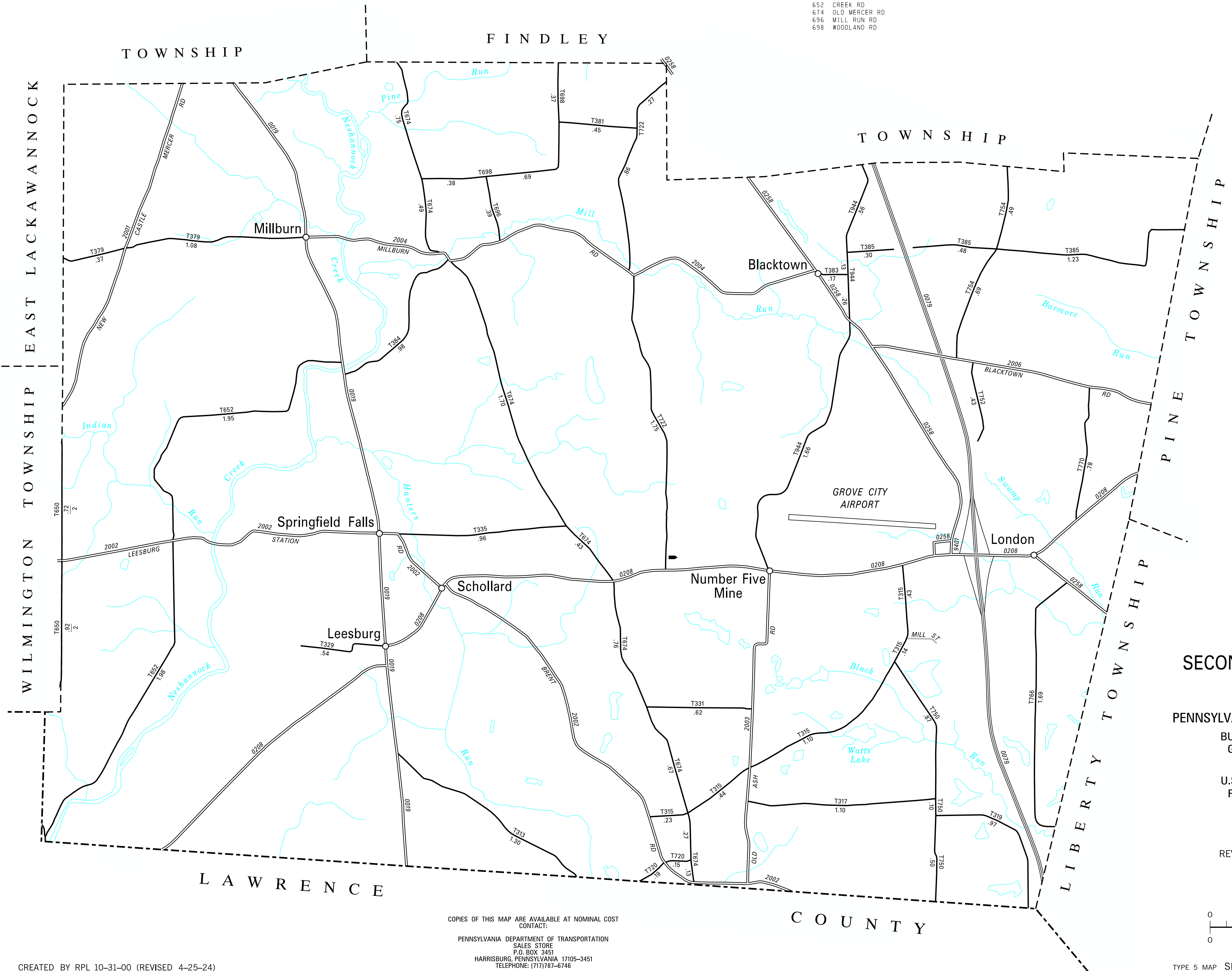
TOTAL MILES
 Township Road System 36.05
 State Highway System 33.28
 Total 69.33

POPULATION 1,853
 (2020 Census)

- | | | | |
|-----|----------------|-----|--------------------|
| 313 | PENNYS RD | 720 | NUMBER TWO MINE RD |
| 315 | VETERANS RD | 722 | SPRING RD |
| 317 | WHITE OAK RD | 750 | TOWER RD |
| 319 | WRAYS DR | 752 | HOLSTEIN LA |
| 329 | LEESBURG RD | 754 | LEE RD |
| 331 | CHURCH RD | 766 | OREGON RD |
| 335 | FALLS RD | 770 | PINE RD |
| 379 | CANNERY RD | 944 | OLD ASH RD |
| 381 | MEADOW RD | | |
| 383 | SCHOOL RD | | |
| 384 | SMITH RD | | |
| 385 | BOTTLE HILL RD | | |
| 650 | INDIAN RUN RD | | |
| 652 | CREEK RD | | |
| 674 | OLD MERCER RD | | |
| 696 | MILL RUN RD | | |
| 698 | WOODLAND RD | | |

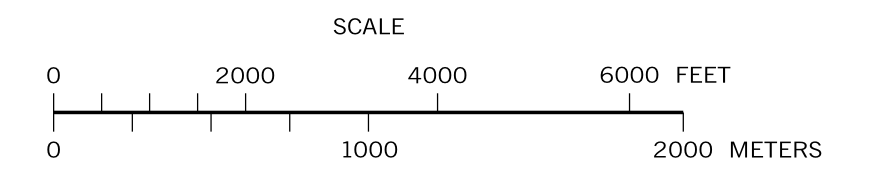
LEGEND

- LIMITED ACCESS HIGHWAY
- STATE ROUTE AND NUMBER
- STATE MAINTAINED BRIDGE ON TOWNSHIP ROAD
- TOWNSHIP ROAD, NUMBER AND SEGMENT LENGTH IN MILES
- IMPASSABLE TOWNSHIP ROAD
- TURNBACK TOWNSHIP ROAD
- OTHER ROAD
- RAILROAD (IN SERVICE)
- RAILROAD ABANDONED (TRACK RETAINED)
- STATE BOUNDARY
- COUNTY BOUNDARY
- TOWNSHIP BOUNDARY
- CITY OR BOROUGH BOUNDARY
- MUNICIPAL BUILDING
- SPLIT MILEAGE BETWEEN MUNICIPALITIES



**SPRINGFIELD
 SECOND CLASS TOWNSHIP MAP
 MERCER COUNTY**

PREPARED BY THE
PENNSYLVANIA DEPARTMENT OF TRANSPORTATION
 BUREAU OF PLANNING AND RESEARCH
 GEOGRAPHIC INFORMATION DIVISION
 IN COOPERATION WITH THE
U.S. DEPARTMENT OF TRANSPORTATION
 FEDERAL HIGHWAY ADMINISTRATION
 MUNICIPAL CODE 43 226
 THIS MAP IS PUBLISHED AS A SUPPLEMENTAL
 DOCUMENTATION OF LIQUID FUELS TAX FUND MILEAGES
 REVISED PER FORM 990 DATED 4-18-24



COPIES OF THIS MAP ARE AVAILABLE AT NOMINAL COST
 CONTACT:
 PENNSYLVANIA DEPARTMENT OF TRANSPORTATION
 SALES STORE
 P.O. BOX 3451
 HARRISBURG, PENNSYLVANIA 17105-3451
 TELEPHONE: (717)787-6746