
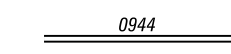
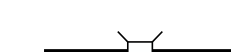
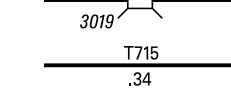




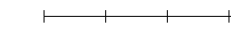
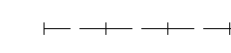



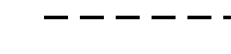
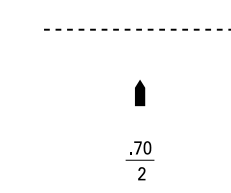


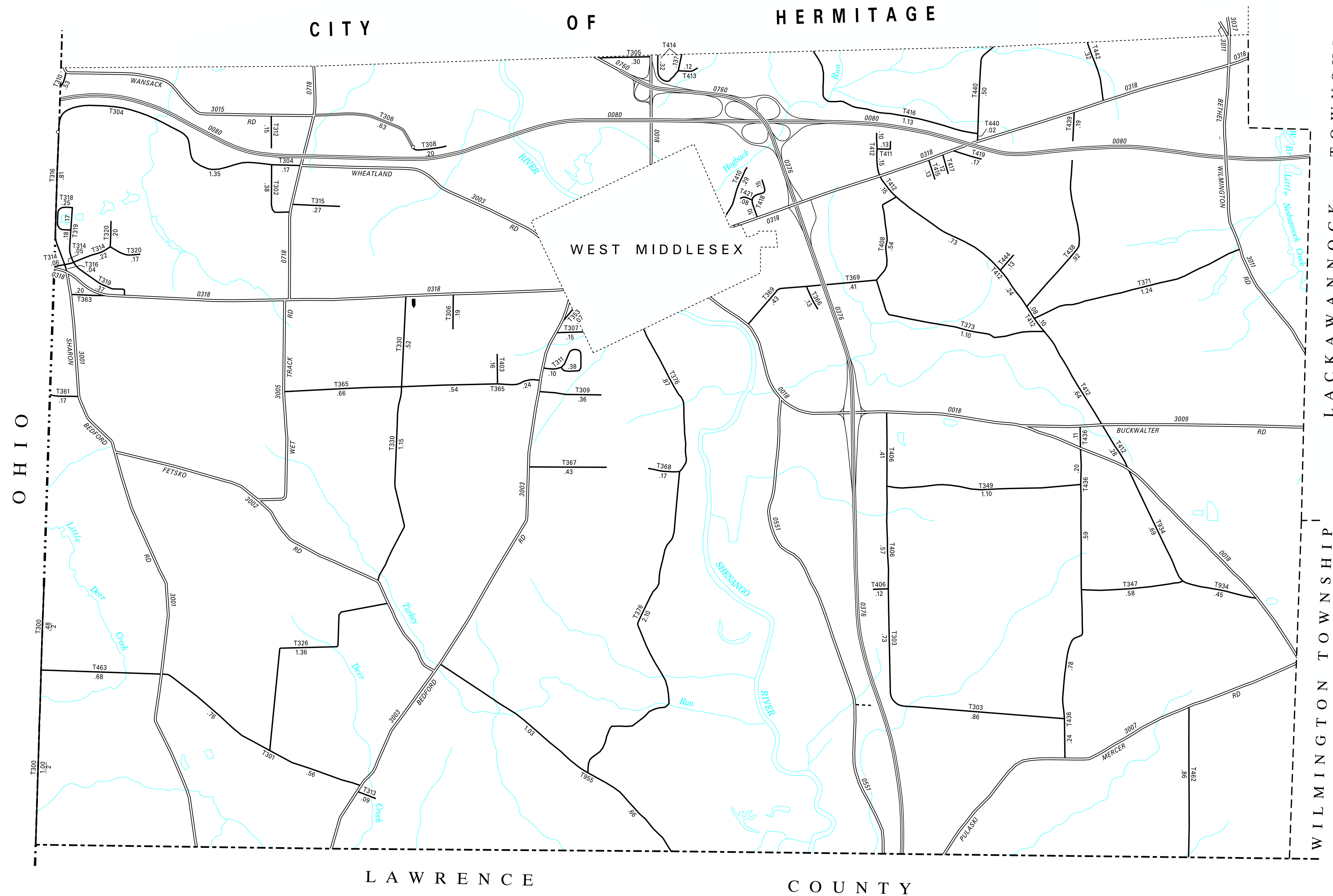
TOTAL MILES
 Township Road System 40.42*
 State Highway System 46.91
 Total 87.33

* Includes ACT 32 Turnback Mileage of 0.63

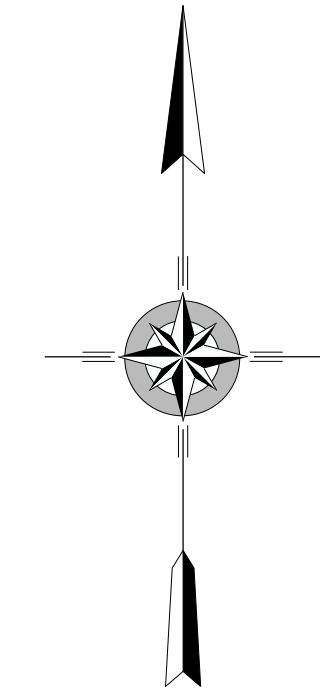
COPIES OF THIS MAP ARE AVAILABLE AT NOMINAL COST
 CONTACT:
 PENNSYLVANIA DEPARTMENT OF TRANSPORTATION
 SALES STORE
 P.O. BOX 3451
 HARRISBURG, PENNSYLVANIA 17105-3451
 TELEPHONE: (717)787-6746

LEGEND

-  LIMITED ACCESS HIGHWAY
-  STATE ROUTE AND NUMBER
-  STATE MAINTAINED BRIDGE ON TOWNSHIP ROAD
-  TOWNSHIP ROAD, NUMBER AND SEGMENT LENGTH IN MILES
-  IMPASSABLE TOWNSHIP ROAD
-  TURNBACK TOWNSHIP ROAD
-  OTHER ROAD
-  RAILROAD (IN SERVICE)
-  RAILROAD ABANDONED (TRACK RETAINED)
-  STATE BOUNDARY
-  COUNTY BOUNDARY
-  TOWNSHIP BOUNDARY
-  CITY OR BOROUGH BOUNDARY
-  MUNICIPAL BUILDING
-  SPLIT MILEAGE BETWEEN MUNICIPALITIES



- 300 SHOTTEN RD
- 301 STONY HILL RD
- 302 ELLIOT RD
- 303 HEASLEY RD
- 304 HABARKA RD
- 305 WILSON RD
- 306 HOGUE RD
- 307 WILLIAMS DR
- 308 PULLAM DR
- 309 MABEL DR
- 310 WANSACK DR
- 311 LILAC DR
- 312 HNIDA RD
- 313 BROOKE CT
- 314 TERRI DR
- 315 PAUL ST
- 316 STATELINE RD
- 318 CLUBHOUSE CIR
- 319 CLUBHOUSE DR
- 320 OAK TREE CT
- 326 BURROWS RD
- 330 JACKSON RD
- 347 KONCAR RD
- 349 BABISH RD
- 353 OLD BEDFORD RD
- 361 SPRING RD
- 363 JIMRO RD
- 365 MAPLE GROVE RD
- 366 SENECA TR
- 367 FARKAS RD
- 368 GEORGE RD
- 369 HEWITT RD
- 371 MINNER RD
- 373 GILKEY RD
- 376 CAMP GROUND RD
- 403 RAYMOND DR
- 406 ROMAIN RD
- 408 STINEBURF RD
- 410 KIWANIS PARK RD
- 411 BESCO DR
- 412 MITCHELL RD
- 413 TRUDY LA
- 414 SPANGLER RD
- 415 DENAMEN B DR
- 416 LONGVIEW RD
- 417 DENAMEN A DR
- 418 EXECUTIVE CT
- 419 STEFANAK DR
- 421 BUXTON CT
- 436 GEARHART RD
- 438 FENNELLS RD
- 439 METZ RD
- 440 FRAMPTON RD
- 442 SPENCER RD
- 444 PENDERYN DR
- 462 ENGLISH RD
- 463 RIGGS RD
- 934 GRANGE RD
- 955 OAK HILL DR



**SHENANGO
 SECOND CLASS TOWNSHIP MAP
 MERCER COUNTY**

PREPARED BY THE
PENNSYLVANIA DEPARTMENT OF TRANSPORTATION
 BUREAU OF PLANNING AND RESEARCH
 GEOGRAPHIC INFORMATION DIVISION
 IN COOPERATION WITH THE
U.S. DEPARTMENT OF TRANSPORTATION
 FEDERAL HIGHWAY ADMINISTRATION
 MUNICIPAL CODE 43 224
 THIS MAP IS PUBLISHED AS A SUPPLEMENTAL
 DOCUMENTATION OF LIQUID FUELS TAX FUND MILEAGES
 REVISED PER FORM 990 DATED 5-27-22

