
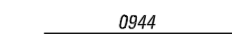
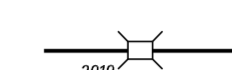
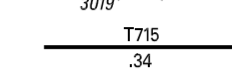



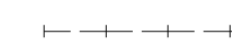

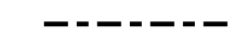
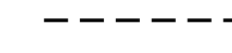


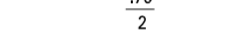
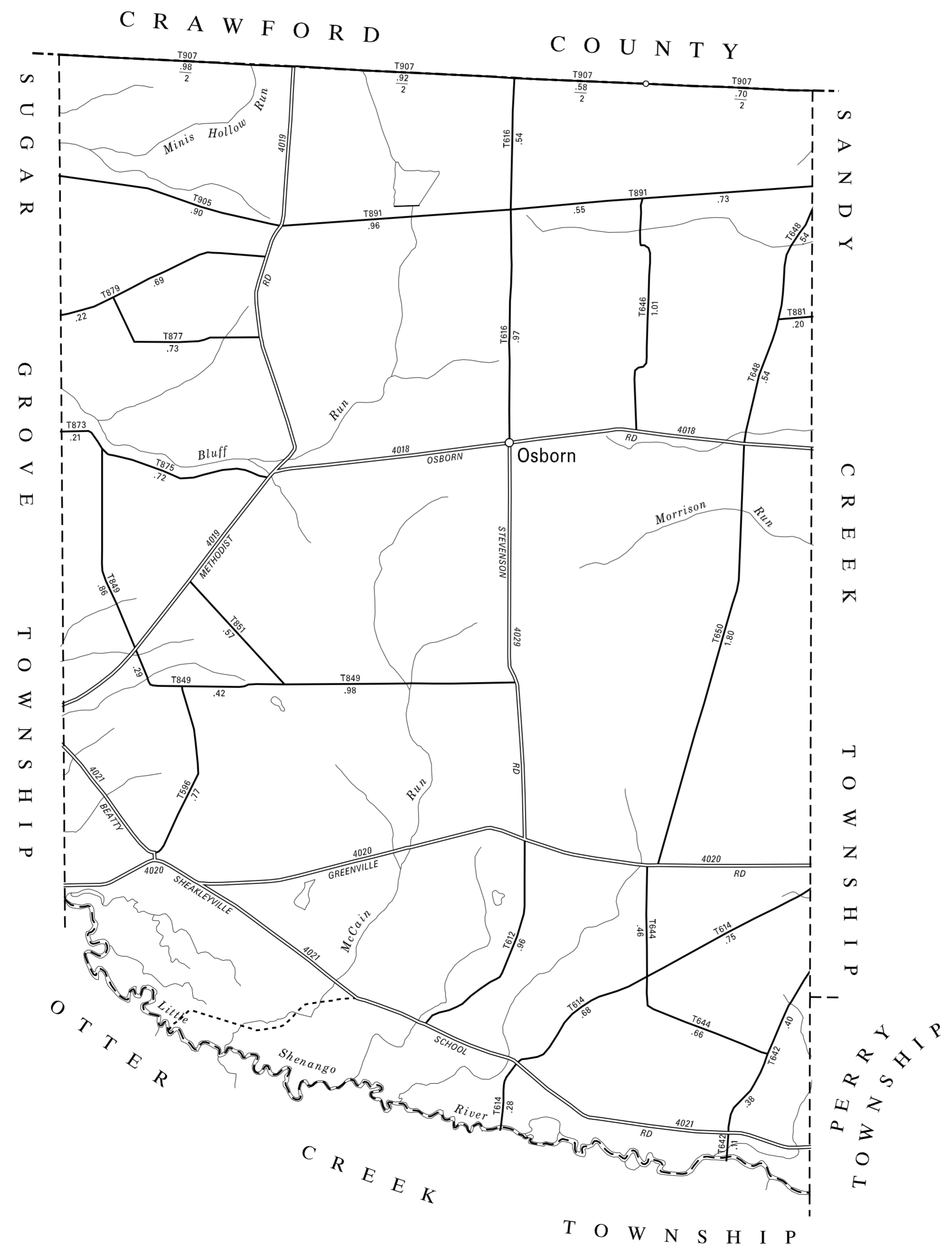


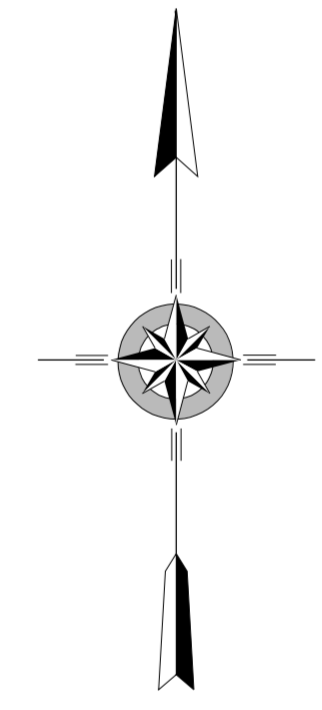
TOTAL MILES	
Township Road System	21.47
State Highway System	13.64
Total	35.11

LEGEND

-  LIMITED ACCESS HIGHWAY
-  STATE ROUTE AND NUMBER
-  STATE MAINTAINED BRIDGE ON TOWNSHIP ROAD
-  TOWNSHIP ROAD, NUMBER AND SEGMENT LENGTH IN MILES
-  IMPASSABLE TOWNSHIP ROAD
-  OTHER ROAD
-  RAILROAD (IN SERVICE)
-  RAILROAD ABANDONED (TRACK RETAINED)
-  STATE BOUNDARY
-  COUNTY BOUNDARY
-  TOWNSHIP BOUNDARY
-  CITY OR BOROUGH BOUNDARY
-  MUNICIPAL BUILDING
-  SPLIT MILEAGE BETWEEN MUNICIPALITIES



- 596 MOZES RD
- 612 HYDE HILL RD
- 614 MITCHELL HILL RD
- 616 DICK RD
- 642 LONG HILL RD
- 644 VOSLER SCHOOL RD
- 646 COULTER SCHOOL RD
- 648 FRITZ RD
- 650 QUINTER RD
- 849 CHERRY HILL RD
- 851 ANDERSON RD
- 873 BALL HILL RD
- 875 WERGER RD
- 877 BRASS RD
- 879 CALVIN RD
- 881 DODGE RD
- 891 LEISE RD
- 905 DODDS RD
- 907 COUNTY LINE RD



**SALEM
SECOND CLASS TOWNSHIP MAP
MERCER COUNTY**

PREPARED BY THE
PENNSYLVANIA DEPARTMENT OF TRANSPORTATION
BUREAU OF PLANNING AND RESEARCH
GEOGRAPHIC INFORMATION DIVISION
IN COOPERATION WITH THE
U.S. DEPARTMENT OF TRANSPORTATION
FEDERAL HIGHWAY ADMINISTRATION
MUNICIPAL CODE 43 221

REVISED PER FORM 990 DATED 12-6-88

