

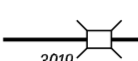
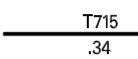


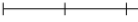







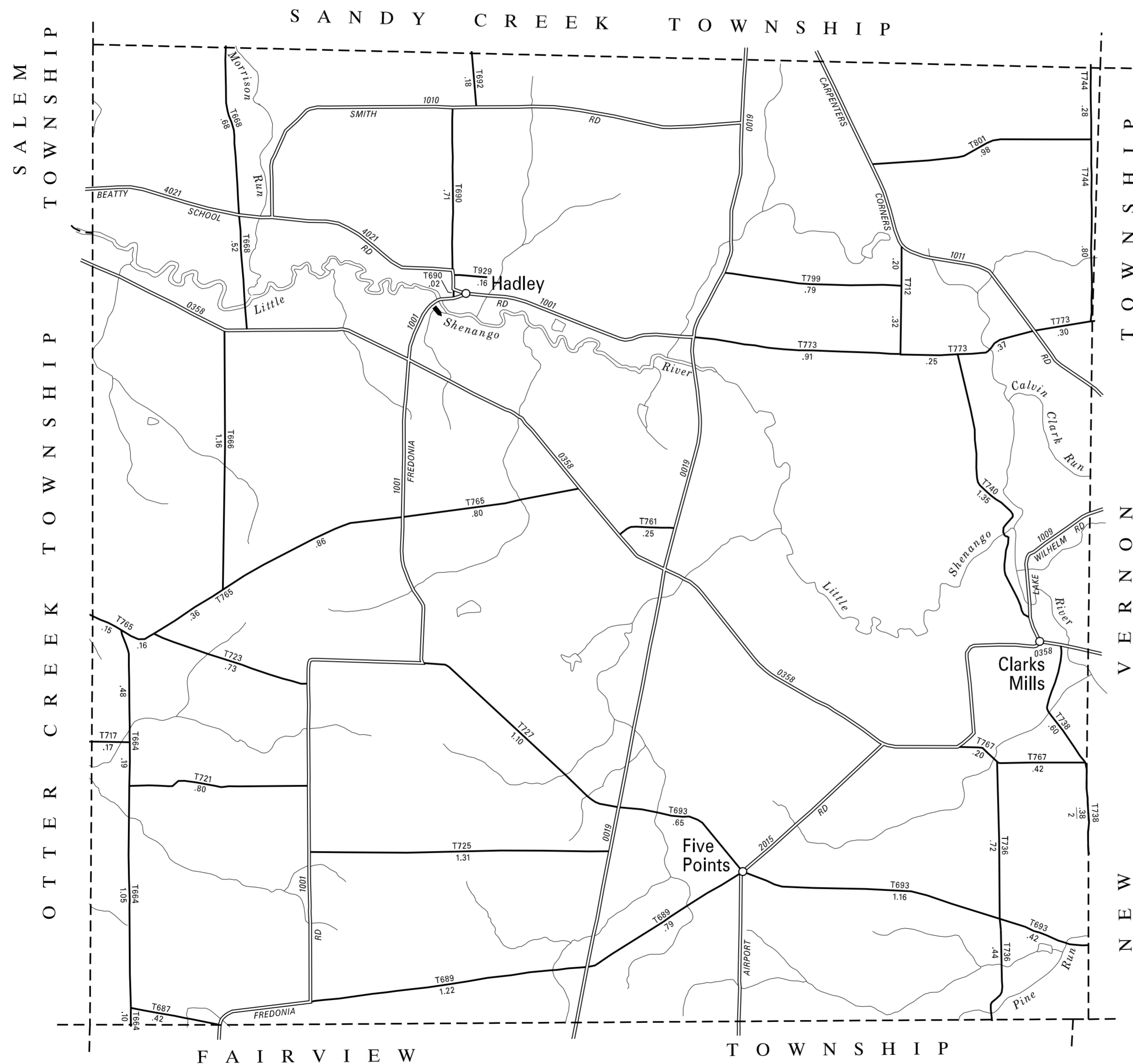


TOTAL MILES	
Township Road System	25.72
State Highway System	23.01
Total	48.73

LEGEND

-  LIMITED ACCESS HIGHWAY
-  STATE ROUTE AND NUMBER
-  STATE MAINTAINED BRIDGE ON TOWNSHIP ROAD
-  TOWNSHIP ROAD, NUMBER AND SEGMENT LENGTH IN MILES
-  IMPASSABLE TOWNSHIP ROAD
-  OTHER ROAD
-  RAILROAD (IN SERVICE)
-  RAILROAD ABANDONED (TRACK RETAINED)
-  STATE BOUNDARY
-  COUNTY BOUNDARY
-  TOWNSHIP BOUNDARY
-  CITY OR BOROUGH BOUNDARY
-  MUNICIPAL BUILDING
-  SPLIT MILEAGE BETWEEN MUNICIPALITIES



- 664 FURNACE RD
- 666 BEAN RD
- 668 PIERSON RD
- 687 EICH RD
- 689 LAVER RD
- 690 LOPER RD
- 692 FLICK RD
- 693 YEAGER RD
- 712 SCHOOL RD
- 717 STRAUB RD
- 721 WHITESIDES RD
- 723 SHAY RD
- 725 MORNEWICK RD
- 727 WOLFE RD
- 736 SMALL RD
- 738 CAREY RD
- 740 MILL RD
- 744 GRAVATT RD
- 761 EVERBREEZE DR
- 765 LINN TYRO RD
- 767 PLANT RD
- 773 OHLE RD
- 799 THOMPSON RD
- 801 DREW RD
- 929 CHURCH ST

**PERRY
SECOND CLASS TOWNSHIP MAP
MERCER COUNTY**

PREPARED BY THE
PENNSYLVANIA DEPARTMENT OF TRANSPORTATION

BUREAU OF PLANNING AND RESEARCH
GEOGRAPHIC INFORMATION DIVISION

IN COOPERATION WITH THE
U.S. DEPARTMENT OF TRANSPORTATION
FEDERAL HIGHWAY ADMINISTRATION

MUNICIPAL CODE 43 218

REVISED PER FORM 990 DATED 1-12-89

