

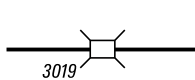
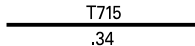











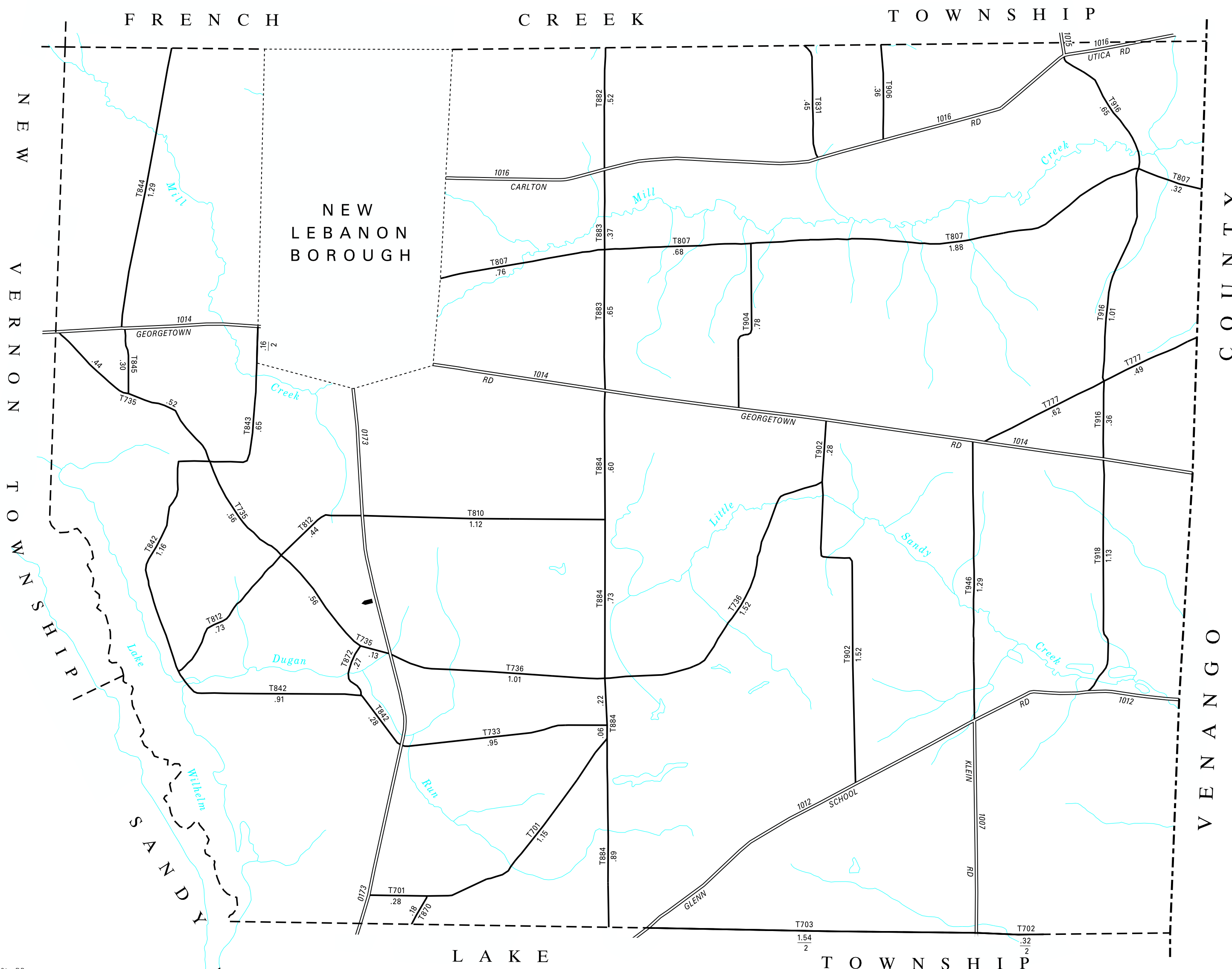


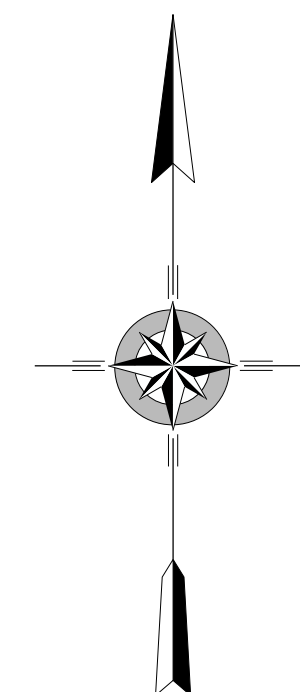
|                      |       |
|----------------------|-------|
| TOTAL MILES          |       |
| Township Road System | 32.08 |
| State Highway System | 14.32 |
| Total                | 46.40 |

**LEGEND**

-  LIMITED ACCESS HIGHWAY
-  STATE ROUTE AND NUMBER
-  STATE MAINTAINED BRIDGE ON TOWNSHIP ROAD
-  TOWNSHIP ROAD, NUMBER AND SEGMENT LENGTH IN MILES
-  IMPASSABLE TOWNSHIP ROAD
-  TURNBACK TOWNSHIP ROAD
-  OTHER ROAD
-  RAILROAD (IN SERVICE)
-  RAILROAD ABANDONED (TRACK RETAINED)
-  STATE BOUNDARY
-  COUNTY BOUNDARY
-  TOWNSHIP BOUNDARY
-  CITY OR BOROUGH BOUNDARY
-  MUNICIPAL BUILDING
-  SPLIT MILEAGE BETWEEN MUNICIPALITIES



- 701 TENT HILL RD
- 702 GREENLEE RD
- 703 VOGAN RD
- 733 PLANTS RD
- 735 ROBERTS RD
- 736 UREY SCHOOL RD
- 777 FIVE POINTS RD
- 807 MILL CREEK RD
- 810 REED RD
- 812 VALLEY VIEW RD
- 831 SMITH RD
- 842 LAKE RD
- 843 OBITZ RD
- 844 RAMSEY RD
- 845 MONTGOMERY SCHOOL RD
- 870 KALTENBAUGH RD
- 872 KERRTOWN SCHOOL RD
- 882 WORSK RD
- 883 CROUSER SCHOOL RD
- 884 SWAMP RD
- 902 CRYSTAL SPRING RD
- 904 KETCHUM RD
- 906 FOREST RD
- 916 FOSTER RD
- 918 DEEMERS DAM RD
- 946 KLEIN RD



**MILL CREEK  
SECOND CLASS TOWNSHIP MAP  
MERCER COUNTY**

PREPARED BY THE  
**PENNSYLVANIA DEPARTMENT OF TRANSPORTATION**  
 BUREAU OF PLANNING AND RESEARCH  
 GEOGRAPHIC INFORMATION DIVISION  
 IN COOPERATION WITH THE  
**U.S. DEPARTMENT OF TRANSPORTATION**  
 FEDERAL HIGHWAY ADMINISTRATION  
 MUNICIPAL CODE 43 215

REVISED PER FORM 990 DATED 10-22-15

