

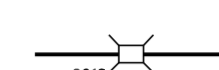

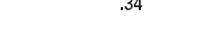




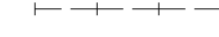




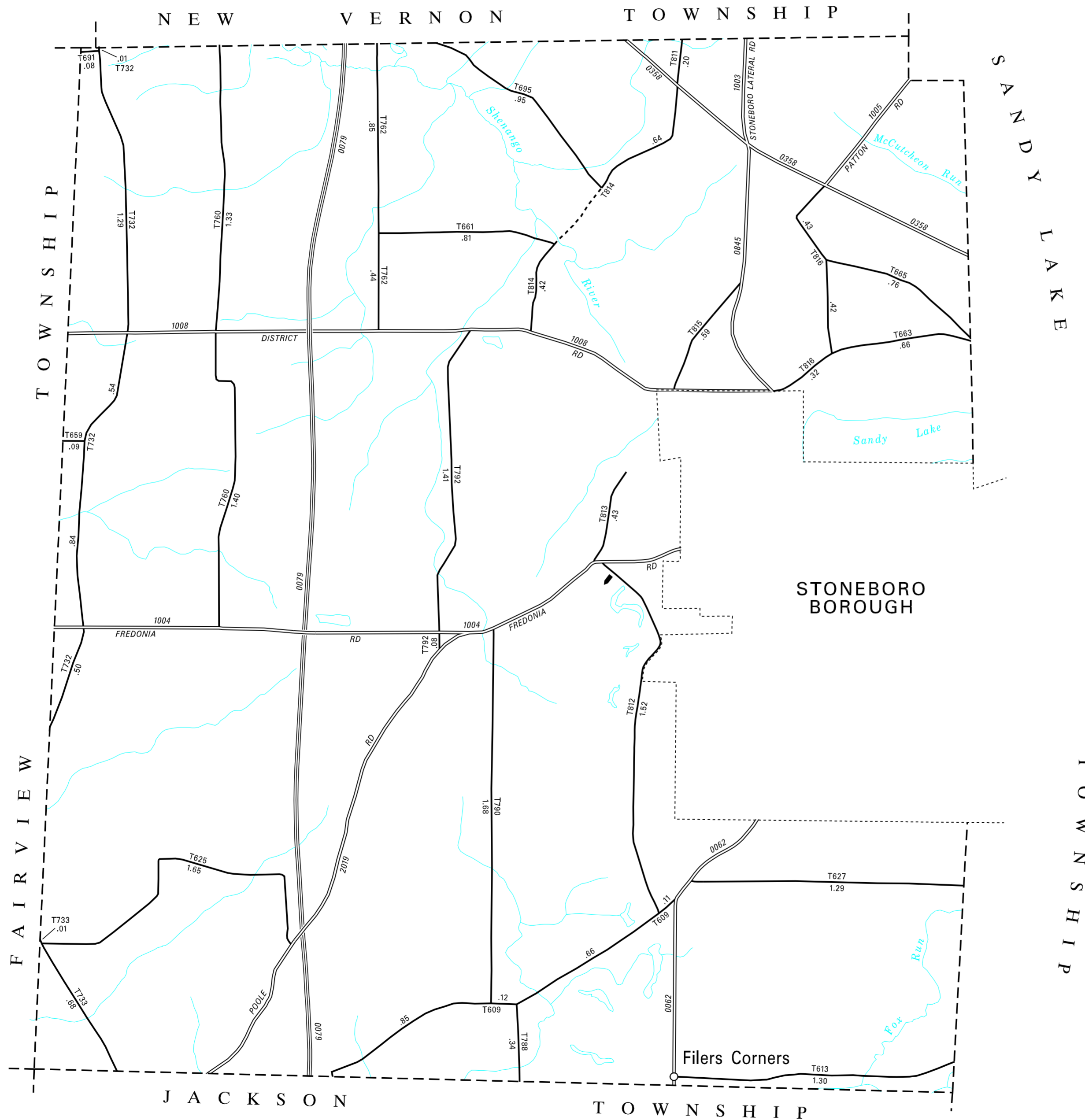


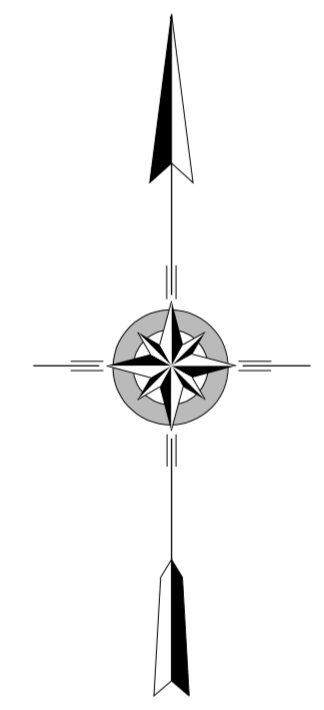
TOTAL MILES	
Township Road System	25.70
State Highway System	18.65
Total	44.35

LEGEND

-  LIMITED ACCESS HIGHWAY
-  STATE ROUTE AND NUMBER
-  STATE MAINTAINED BRIDGE ON TOWNSHIP ROAD
-  TOWNSHIP ROAD, NUMBER AND SEGMENT LENGTH IN MILES
-  IMPASSABLE TOWNSHIP ROAD
-  OTHER ROAD
-  RAILROAD (IN SERVICE)
-  RAILROAD ABANDONED (TRACK RETAINED)
-  STATE BOUNDARY
-  COUNTY BOUNDARY
-  TOWNSHIP BOUNDARY
-  CITY OR BOROUGH BOUNDARY
-  MUNICIPAL BUILDING
-  SPLIT MILEAGE BETWEEN MUNICIPALITIES

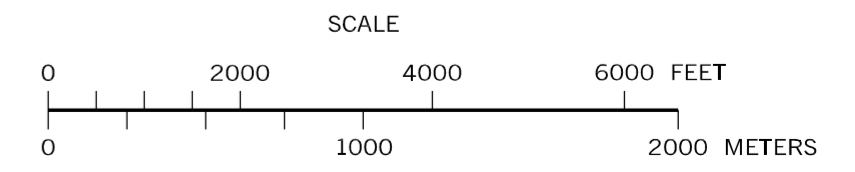


- 609 STOCK FARM RD
- 613 PARKER RD
- 625 ZAHNISER RD
- 627 GANDER RD
- 659 SCHOOL RD
- 661 HUTCHENSON RD
- 663 SHARP RD
- 665 DOYLE RD
- 691 MCCARTNEY RD
- 695 SCHELL RD
- 732 VERNON RD
- 733 SKUNK RUN RD
- 760 SLATER RD
- 762 CANON RD
- 788 MCCORMICK RD
- 790 LYONS RD
- 792 COULSON RD
- 811 BOYD RD
- 812 STRAUSSER RD
- 813 FAIRLAMB RD
- 814 STECKLER RD
- 815 ELLIS RD
- 816 LAKE HILL RD



**LAKE
SECOND CLASS TOWNSHIP MAP
MERCER COUNTY**

PREPARED BY THE
PENNSYLVANIA DEPARTMENT OF TRANSPORTATION
BUREAU OF PLANNING AND RESEARCH
GEOGRAPHIC INFORMATION DIVISION
IN COOPERATION WITH THE
U.S. DEPARTMENT OF TRANSPORTATION
FEDERAL HIGHWAY ADMINISTRATION
MUNICIPAL CODE 43 213
REVISED PER FORM 990 DATED 8-3-12



(RECREATED BY RPL 10-4-00) (REVISED: 9-18-12)