
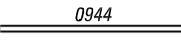
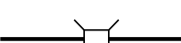





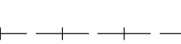





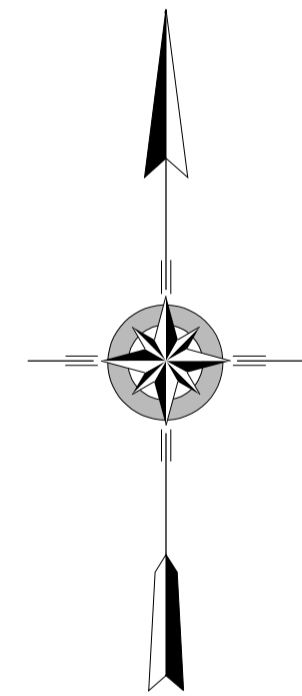
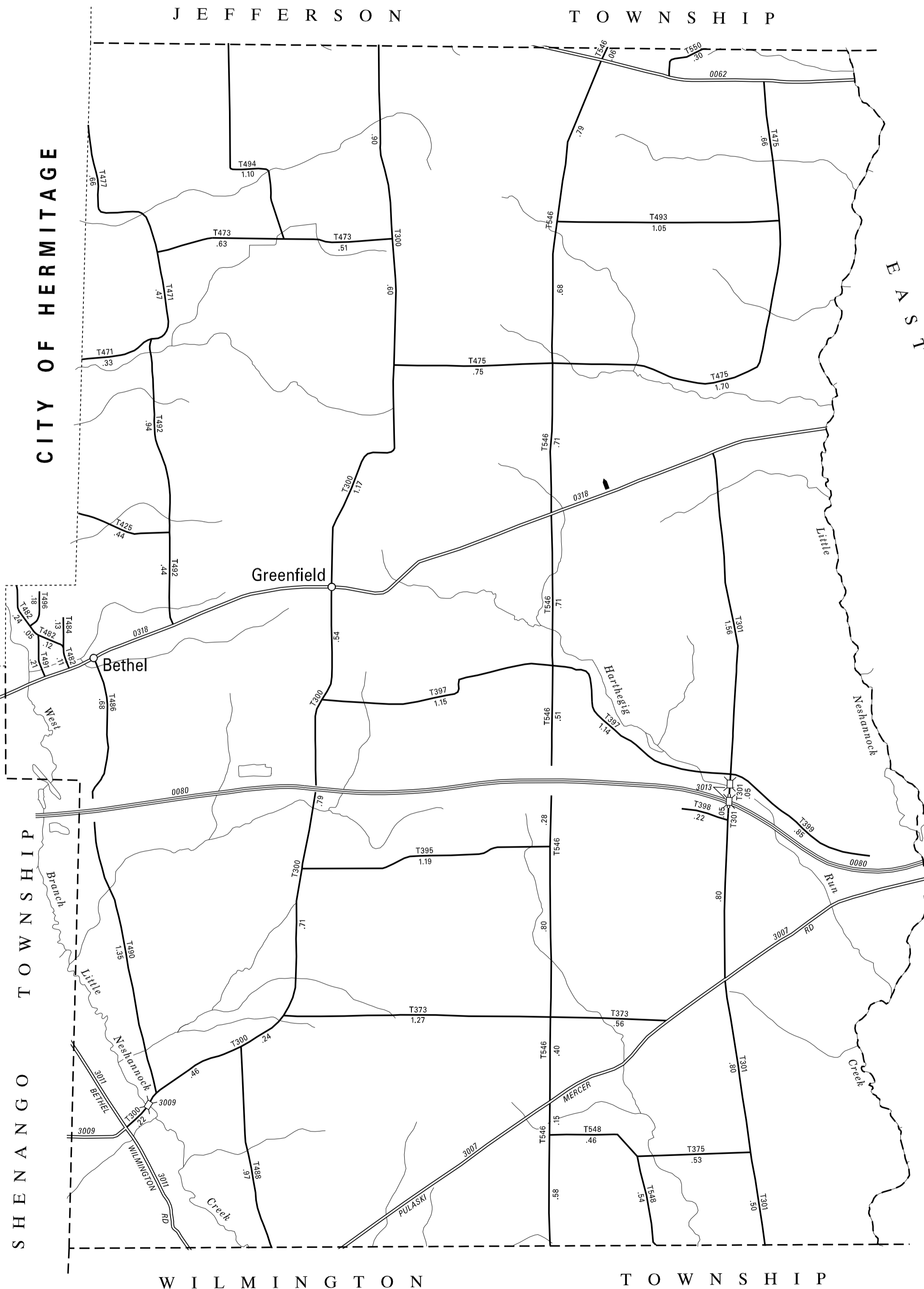


TOTAL MILES	
Township Road System	36.94*
State Highway System	15.00
Total	51.94

\* Includes ACT 32 Turnback Mileage of 9.34

**LEGEND**

-  LIMITED ACCESS HIGHWAY
-  STATE ROUTE AND NUMBER
-  STATE MAINTAINED BRIDGE ON TOWNSHIP ROAD
-  TOWNSHIP ROAD, NUMBER AND SEGMENT LENGTH IN MILES
-  IMPASSABLE TOWNSHIP ROAD
-  OTHER ROAD
-  RAILROAD (IN SERVICE)
-  RAILROAD ABANDONED (TRACK RETAINED)
-  STATE BOUNDARY
-  COUNTY BOUNDARY
-  TOWNSHIP BOUNDARY
-  CITY OR BOROUGH BOUNDARY
-  MUNICIPAL BUILDING
-  SPLIT MILEAGE BETWEEN MUNICIPALITIES



**LACKAWANNOCK  
SECOND CLASS TOWNSHIP MAP  
MERCER COUNTY**

PREPARED BY THE  
PENNSYLVANIA DEPARTMENT OF TRANSPORTATION  
BUREAU OF PLANNING AND RESEARCH  
GEOGRAPHIC INFORMATION DIVISION  
IN COOPERATION WITH THE  
U.S. DEPARTMENT OF TRANSPORTATION  
FEDERAL HIGHWAY ADMINISTRATION  
MUNICIPAL CODE 43 212

REVISED PER FORM 990 DATED 9-18-02

300 GREENFIELD RD	475 YANKEE RIDGE RD	496 JOSEPH RD
301 ORCHARD RD	477 DERMOND RD	546 BEND RD
373 RIETHMILLER RD	482 LAKEVIEW RD	548 NUMBER EIGHT RD
375 SPEER RD	484 OVERLOOK RD	550 ZAHNISER RD
395 JANOSKY RD	486 NYCH RD	
397 WOZNIAK RD	488 VANCE RD	
398 GARRETT LN	490 MCCONNELL RD	
399 MCFARLAND LA	491 STONER DR	
425 WISE RD	492 REIBER RD	
471 FROGTOWN RD	493 BARTHOLOMEW RD	
473 SUNSET RD	494 HORVATH FARM RD	

