
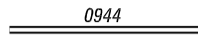
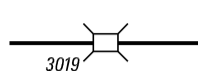
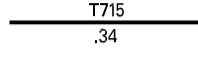






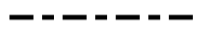





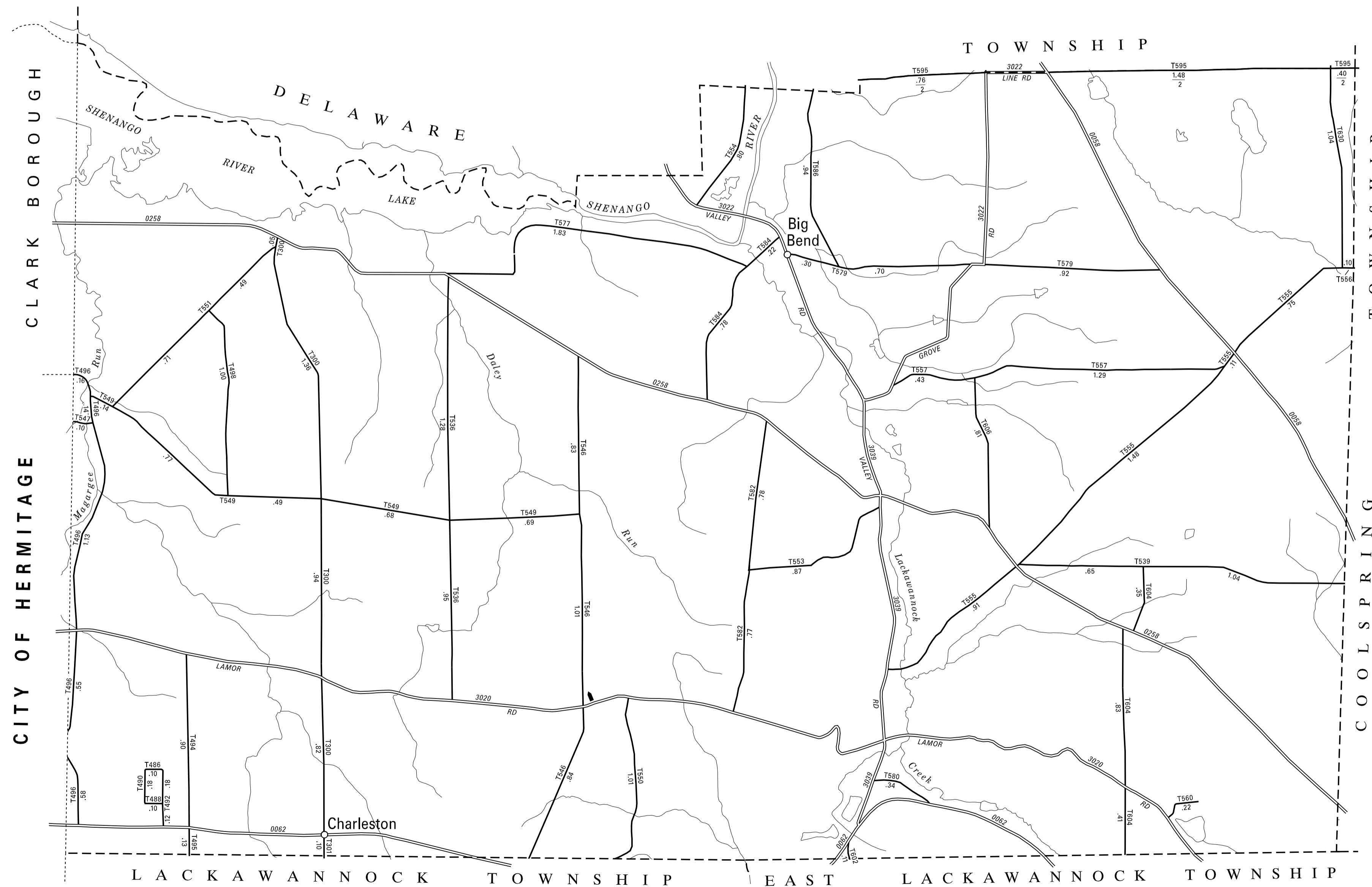
TOTAL MILES	
Township Road System	39.63*
State Highway System	25.92
Total	65.55

* Includes ACT 32 Turnback Mileage of 3.27

LEGEND

-  LIMITED ACCESS HIGHWAY
-  STATE ROUTE AND NUMBER
-  STATE MAINTAINED BRIDGE ON TOWNSHIP ROAD
-  TOWNSHIP ROAD, NUMBER AND SEGMENT LENGTH IN MILES
-  IMPASSABLE TOWNSHIP ROAD
-  OTHER ROAD
-  RAILROAD (IN SERVICE)
-  RAILROAD ABANDONED (TRACK RETAINED)
-  STATE BOUNDARY
-  COUNTY BOUNDARY
-  TOWNSHIP BOUNDARY
-  CITY OR BOROUGH BOUNDARY
-  MUNICIPAL BUILDING
-  SPLIT MILEAGE BETWEEN MUNICIPALITIES

- 300 CHARLESTON RD
- 301 GREENFIELD RD
- 486 POWERLINE RD
- 488 JESSE RD
- 490 TROUTMAN RD
- 492 WINNER RD
- 494 RENO RD
- 495 HORVATH FARM RD
- 496 CLAY FURNACE RD
- 498 NORTH HASSEL RD
- 536 DALEY RD
- 539 LAKE RD
- 546 BEND RD
- 547 HASSELL RD
- 549 MCCULLOUGH RD
- 550 ZAHNISER RD
- 551 BALLPARK RD
- 553 GRAPE VINE RD
- 554 SOUTH CREEK RD
- 555 FILLING MILL RD
- 556 MAGNER RD
- 557 SEIDLE RD
- 560 MALLARD WAY
- 577 SOUTH RIVER RD
- 579 GOLF RD
- 580 KYLE RD
- 582 HIGHLAND RD
- 584 NORTH BEND RD
- 586 FEW RD
- 595 LINE RD
- 602 SWINGLE HILL RD
- 604 SKYLINE DR
- 606 STEISTER RD
- 630 FREDONIA RD



**JEFFERSON
SECOND CLASS TOWNSHIP MAP
MERCER COUNTY**

PREPARED BY THE
PENNSYLVANIA DEPARTMENT OF TRANSPORTATION
BUREAU OF PLANNING AND RESEARCH
GEOGRAPHIC INFORMATION DIVISION
IN COOPERATION WITH THE
U.S. DEPARTMENT OF TRANSPORTATION
FEDERAL HIGHWAY ADMINISTRATION
MUNICIPAL CODE 43 211

REVISED PER FORM 990 DATED 10-8-96

