


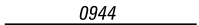
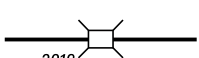
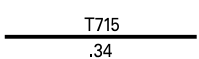











TOTAL MILES  
 Township Road System 23.56\*  
 State Highway System 15.52  
 Total 39.08

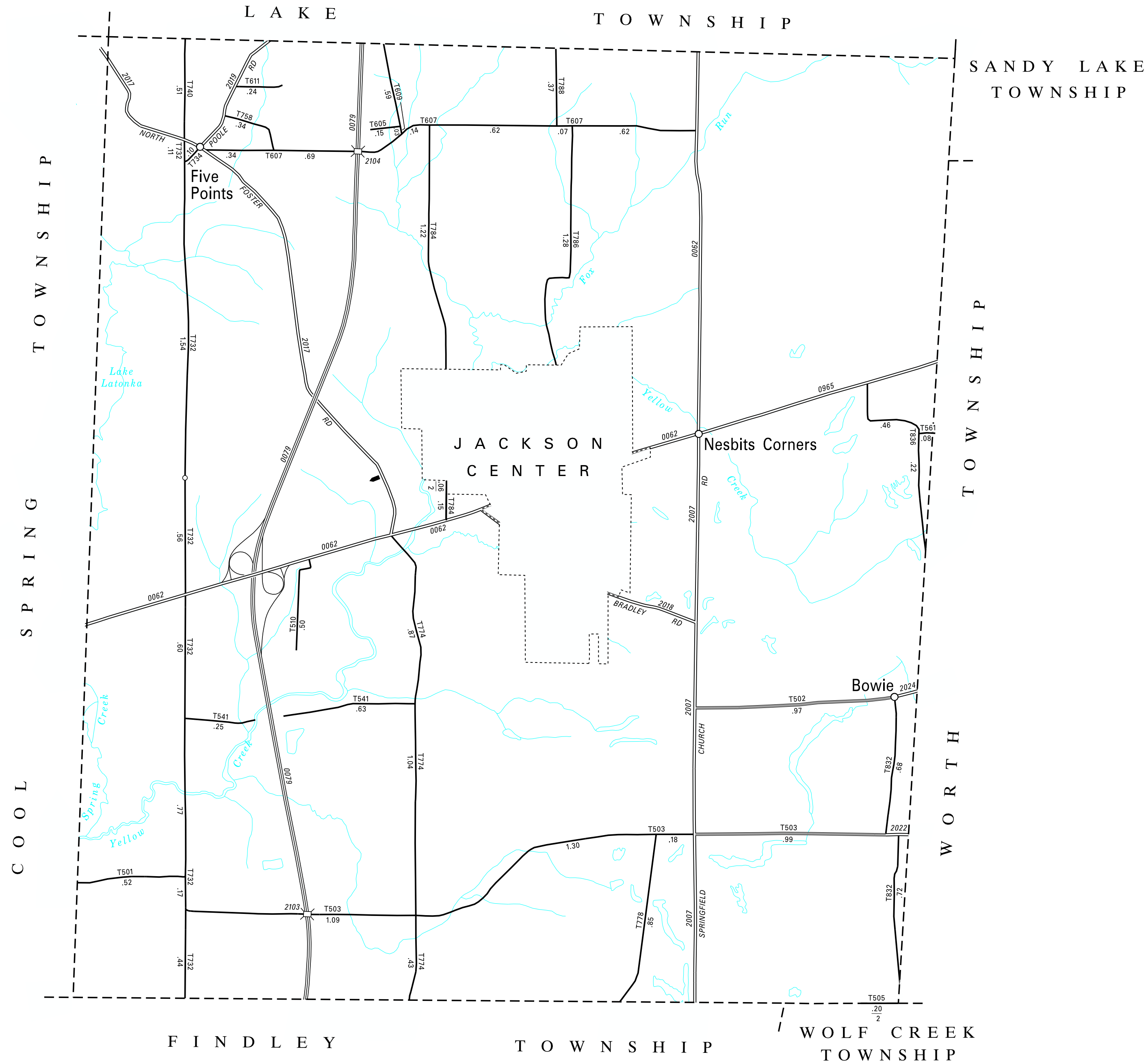
\* Includes ACT 32 Turnback Mileage of 1.96

COPIES OF THIS MAP ARE AVAILABLE AT NOMINAL COST  
 CONTACT:

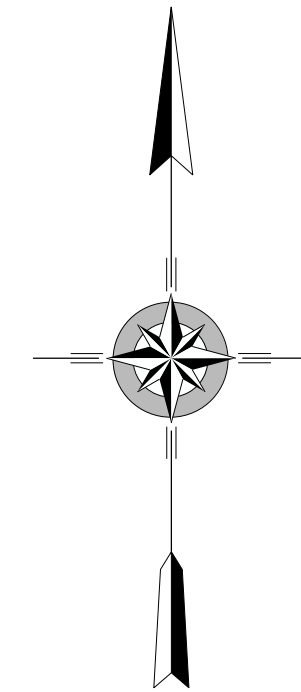
PENNSYLVANIA DEPARTMENT OF TRANSPORTATION  
 SALES STORE  
 P.O. BOX 3451  
 HARRISBURG, PENNSYLVANIA 17105-3451  
 TELEPHONE: (717)787-6746

LEGEND

-  LIMITED ACCESS HIGHWAY
-  STATE ROUTE AND NUMBER
-  STATE MAINTAINED BRIDGE ON TOWNSHIP ROAD
-  TOWNSHIP ROAD, NUMBER AND SEGMENT LENGTH IN MILES
-  IMPASSABLE TOWNSHIP ROAD
-  TURNBACK TOWNSHIP ROAD
-  OTHER ROAD
-  RAILROAD (IN SERVICE)
-  RAILROAD ABANDONED (TRACK RETAINED)
-  STATE BOUNDARY
-  COUNTY BOUNDARY
-  TOWNSHIP BOUNDARY
-  CITY OR BOROUGH BOUNDARY
-  MUNICIPAL BUILDING
-  SPLIT MILEAGE BETWEEN MUNICIPALITIES



- 501 ESPOSITO RD
- 502 MCCURDY RD
- 503 MILLBROOK RD
- 505 DOERSCH DR
- 510 MCQUISTON DR
- 541 CAPE HORN RD
- 561 LIMBER RD
- 605 BAXTER RD
- 607 FOX MINE RD
- 609 DUTCH LA
- 611 NICKLIN RD
- 732 COTTAGE RD
- 734 POOLE RD
- 740 WILLIAMSON RD
- 758 SUMNERS RD
- 774 SOUTH FOSTER RD
- 776 PIZOR RD
- 784 HOSACK RD
- 786 CLARK RD
- 788 MCCORMICK RD
- 832 HAZZARD RD
- 836 BESTWICK RD



JACKSON  
 SECOND CLASS TOWNSHIP MAP  
 MERCER COUNTY

PREPARED BY THE  
 PENNSYLVANIA DEPARTMENT OF TRANSPORTATION  
 BUREAU OF PLANNING AND RESEARCH  
 GEOGRAPHIC INFORMATION DIVISION  
 IN COOPERATION WITH THE  
 U.S. DEPARTMENT OF TRANSPORTATION  
 FEDERAL HIGHWAY ADMINISTRATION  
 MUNICIPAL CODE 43 210  
 THIS MAP IS PUBLISHED AS A SUPPLEMENTAL  
 DOCUMENTATION OF LIQUID FUELS TAX FUND MILEAGES  
 REVISED PER FORM 990 DATED 8-27-20

