


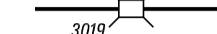










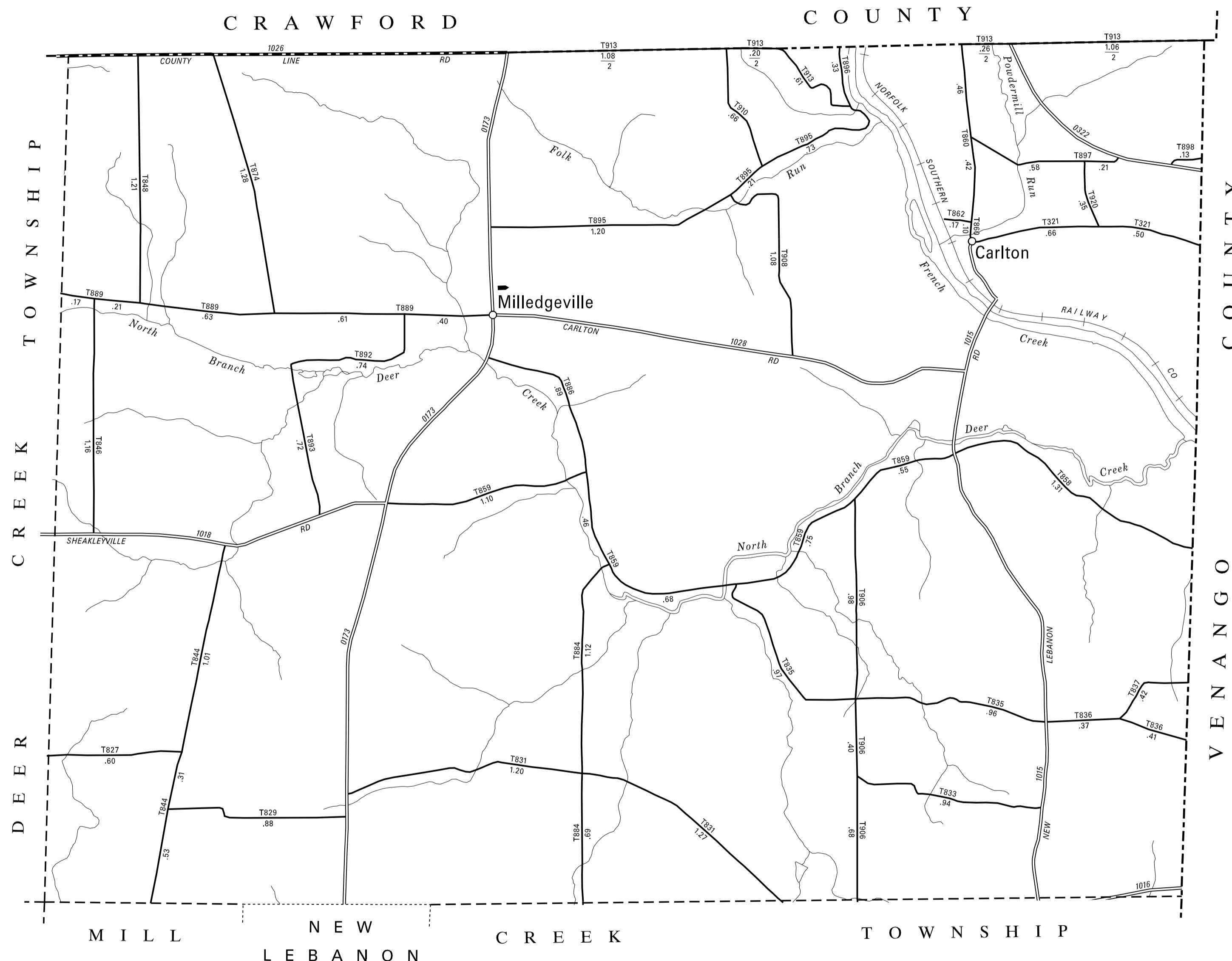


TOTAL MILES
 Township Road System 36.30*
 State Highway System 14.97
 Total 51.27

* Includes ACT 32 Turnback Mileage of 2.02

LEGEND

-  LIMITED ACCESS HIGHWAY
-  STATE ROUTE AND NUMBER
-  STATE MAINTAINED BRIDGE ON TOWNSHIP ROAD
-  TOWNSHIP ROAD, NUMBER AND SEGMENT LENGTH IN MILES
-  IMPASSABLE TOWNSHIP ROAD
-  OTHER ROAD
-  RAILROAD (IN SERVICE)
-  RAILROAD ABANDONED (TRACK RETAINED)
-  STATE BOUNDARY
-  COUNTY BOUNDARY
-  TOWNSHIP BOUNDARY
-  CITY OR BOROUGH BOUNDARY
-  MUNICIPAL BUILDING
-  SPLIT MILEAGE BETWEEN MUNICIPALITIES



- 321 EAST CARLTON RD
- 827 KARWASH RD
- 829 COOPER RD
- 831 SMITH RD
- 833 BUCHANAN RD
- 835 JACOBS RD
- 836 NICKLIN RD
- 837 EAST FORK RD
- 844 CARTER RD
- 846 BRANCH RD
- 848 MILLER RD
- 858 DEER CREEK RD
- 859 CREEK RD
- 860 COCHRANTON RD
- 862 BLAIR LA
- 874 JONES RD
- 884 NORTH RD
- 886 WEST CREEK RD
- 889 SUNOL RD
- 892 BORTZ RD
- 893 LOWER RD
- 895 BLACK RD
- 896 NICKELPLATE RD
- 897 HOLLABAUGH RD
- 898 KIMES RD
- 906 DONATION RD
- 908 MOORE RD
- 910 SNAKE RD
- 913 COUNTY LINE RD
- 920 FEJES RD

**FRENCH CREEK
 SECOND CLASS TOWNSHIP MAP
 MERCER COUNTY**
 PREPARED BY THE
PENNSYLVANIA DEPARTMENT OF TRANSPORTATION
 BUREAU OF PLANNING AND RESEARCH
 GEOGRAPHIC INFORMATION DIVISION
 IN COOPERATION WITH THE
 U.S. DEPARTMENT OF TRANSPORTATION
 FEDERAL HIGHWAY ADMINISTRATION
 MUNICIPAL CODE 43 207
 REVISED PER FORM 990 DATED 9-1-99

