

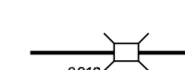
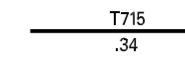










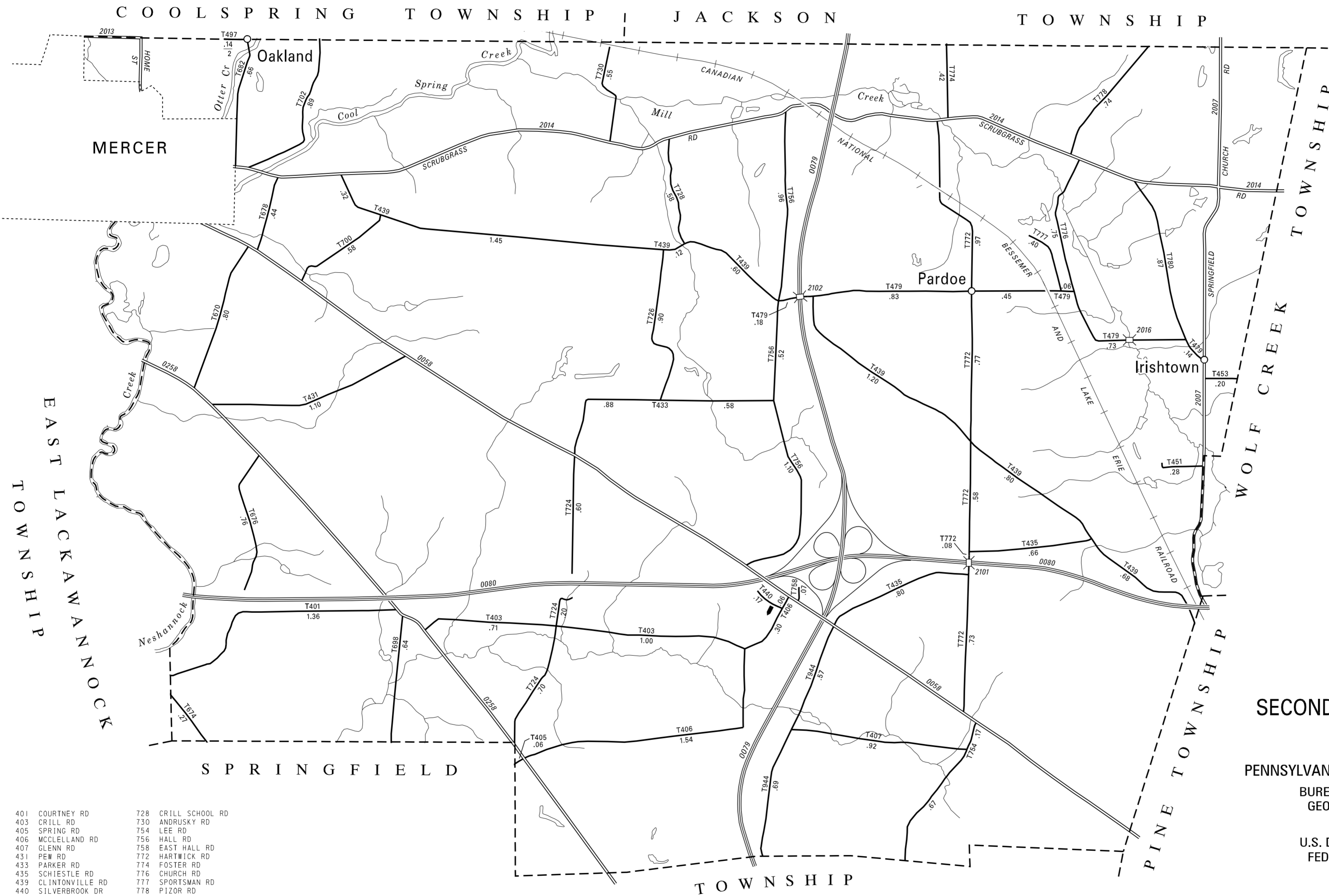


TOTAL MILES	
Township Road System	37.68*
State Highway System	26.61
Total	64.29

* Includes ACT 32 Turnback Mileage of 1.38

LEGEND

-  LIMITED ACCESS HIGHWAY
-  STATE ROUTE AND NUMBER
-  STATE MAINTAINED BRIDGE ON TOWNSHIP ROAD
-  TOWNSHIP ROAD, NUMBER AND SEGMENT LENGTH IN MILES
-  IMPASSABLE TOWNSHIP ROAD
-  OTHER ROAD
-  RAILROAD (IN SERVICE)
-  RAILROAD ABANDONED (TRACK RETAINED)
-  STATE BOUNDARY
-  COUNTY BOUNDARY
-  TOWNSHIP BOUNDARY
-  CITY OR BOROUGH BOUNDARY
-  MUNICIPAL BUILDING
-  SPLIT MILEAGE BETWEEN MUNICIPALITIES



- | | |
|---------------------|---------------------|
| 401 COURTNEY RD | 728 CRILL SCHOOL RD |
| 403 CRILL RD | 730 ANDRUSKY RD |
| 405 SPRING RD | 754 LEE RD |
| 406 MCCLELLAND RD | 756 HALL RD |
| 407 GLENN RD | 758 EAST HALL RD |
| 431 PEW RD | 772 HARTWICK RD |
| 433 PARKER RD | 774 FOSTER RD |
| 435 SCHIESTLE RD | 776 CHURCH RD |
| 439 CLINTONVILLE RD | 777 SPORTSMAN RD |
| 440 SILVERBROOK DR | 778 PIZOR RD |
| 451 HUGGARD LA | 780 IRISHTOWN RD |
| 453 MCCONNELL RD | 944 UBER RD |
| 479 BUCKLEY RD | |
| 497 QUARRY RD | |
| 670 SCHAEFFER RD | |
| 674 OLD MERCER RD | |
| 676 THOMPSON RD | |
| 678 MCMILLAN RD | |
| 682 OAKLAND RD | |
| 698 WOODLAND RD | |
| 700 MARIACHER RD | |
| 702 HOUSTON RD | |
| 724 CRIBBS RD | |
| 726 FILER RD | |

**FINDLEY
SECOND CLASS TOWNSHIP MAP
MERCER COUNTY**

PREPARED BY THE
PENNSYLVANIA DEPARTMENT OF TRANSPORTATION
BUREAU OF PLANNING AND RESEARCH
GEOGRAPHIC INFORMATION DIVISION
IN COOPERATION WITH THE
U.S. DEPARTMENT OF TRANSPORTATION
FEDERAL HIGHWAY ADMINISTRATION
MUNICIPAL CODE 43 206

REVISED PER FORM 990 DATED 11-27-02

