
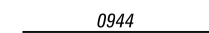
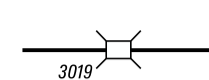












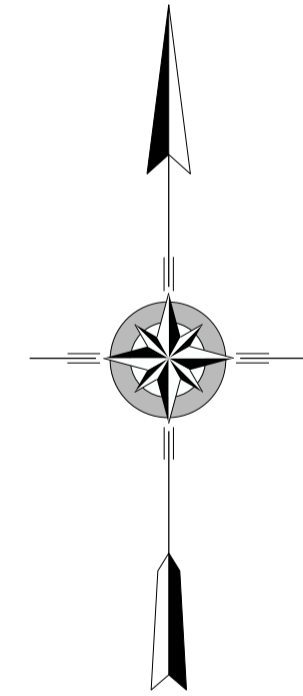
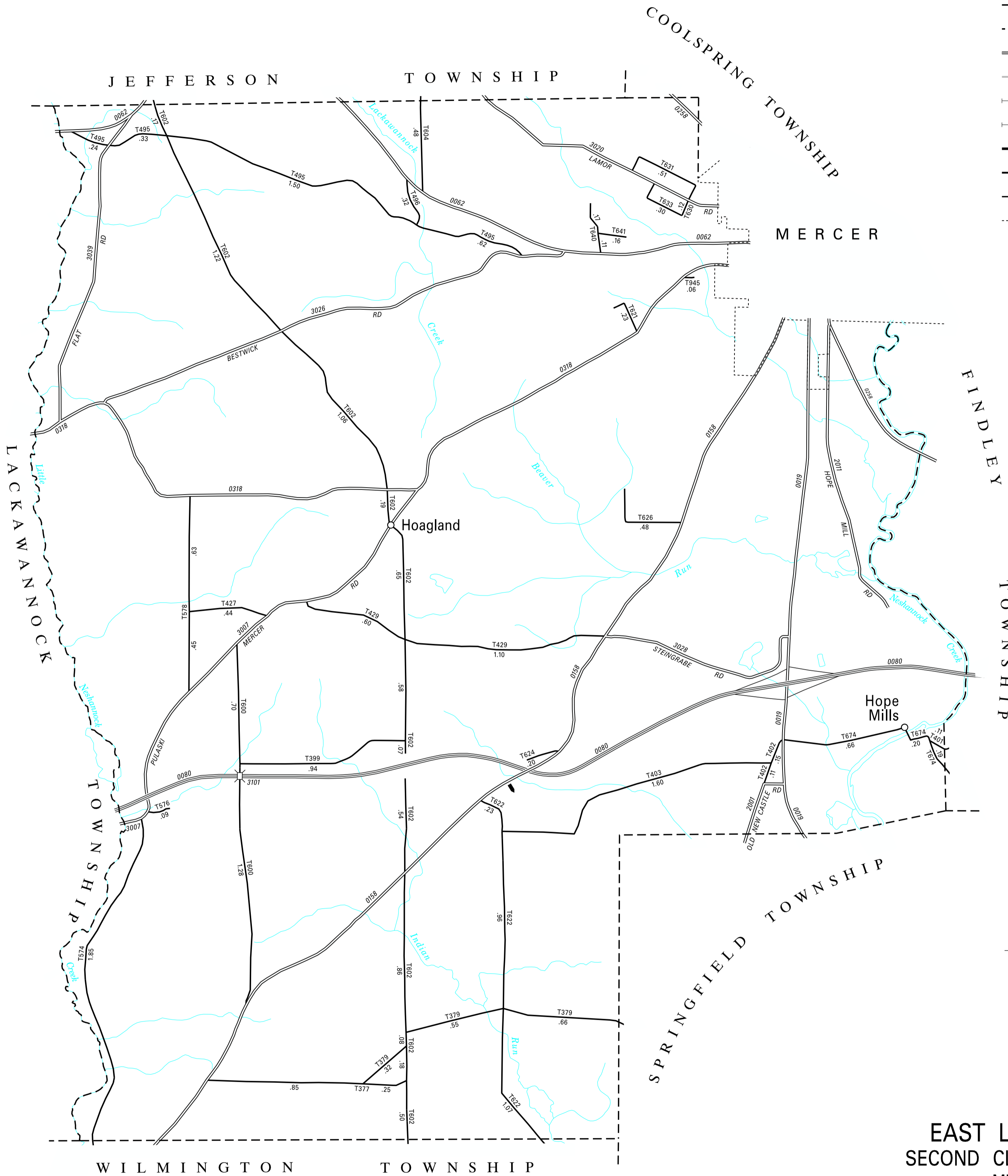


TOTAL MILES	
Township Road System	27.92
State Highway System	33.52
Total	61.44

POPULATION 1,669  
(2020 Census)

**LEGEND**

-  LIMITED ACCESS HIGHWAY
-  STATE ROUTE AND NUMBER
-  STATE MAINTAINED BRIDGE ON TOWNSHIP ROAD
-  TOWNSHIP ROAD, NUMBER AND SEGMENT LENGTH IN MILES
-  IMPASSABLE TOWNSHIP ROAD
-  TURNBACK TOWNSHIP ROAD
-  OTHER ROAD
-  RAILROAD (IN SERVICE)
-  RAILROAD ABANDONED (TRACK RETAINED)
-  STATE BOUNDARY
-  COUNTY BOUNDARY
-  TOWNSHIP BOUNDARY
-  CITY OR BOROUGH BOUNDARY
-  MUNICIPAL BUILDING
-  SPLIT MILEAGE BETWEEN MUNICIPALITIES



**EAST LACKAWANNOCK  
SECOND CLASS TOWNSHIP MAP  
MERCER COUNTY**

PREPARED BY THE  
PENNSYLVANIA DEPARTMENT OF TRANSPORTATION

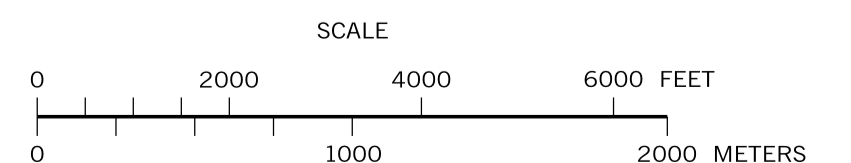
BUREAU OF PLANNING AND RESEARCH  
GEOGRAPHIC INFORMATION DIVISION

IN COOPERATION WITH THE

U.S. DEPARTMENT OF TRANSPORTATION  
FEDERAL HIGHWAY ADMINISTRATION

MUNICIPAL CODE 43 204

THIS MAP IS PUBLISHED AS A SUPPLEMENTAL  
DOCUMENTATION OF LIQUID FUELS TAX FUND MILEAGES  
REVISED PER FORM 990 DATED 9-27-94



- 377 BOWEN RD
- 379 CANNERY RD
- 399 HOOVER RD
- 401 COURTNEY RD
- 402 OLD NEW CASTLE RD
- 403 DRAKE RD
- 427 BLAZE RD
- 429 VICKERMAN RD
- 495 OLD SHARON RD
- 496 WHITE RD
- 574 EAST BRANCH RD
- 576 TOWNSHIP ROUTE 576 RD
- 578 SYMONS RD
- 600 STONEPILE RD
- 602 STONE BASE RD
- 604 SKYLINE DR
- 621 APPLEWOOD LA
- 622 RODGERS RD
- 624 SHANNON DR
- 626 WATSON RD
- 630 WALKER ST
- 631 COURT ST
- 633 WRIGHT ST
- 640 AUTUMN DR
- 641 DOGWOOD DR
- 674 OLD MERCER RD
- 945 OLD MIDDLESEX RD

COPIES OF THIS MAP ARE AVAILABLE AT NOMINAL COST  
CONTACT:

PENNSYLVANIA DEPARTMENT OF TRANSPORTATION  
SALES STORE  
P.O. BOX 3451  
HARRISBURG, PENNSYLVANIA 17105-3451  
TELEPHONE: (717)787-6746