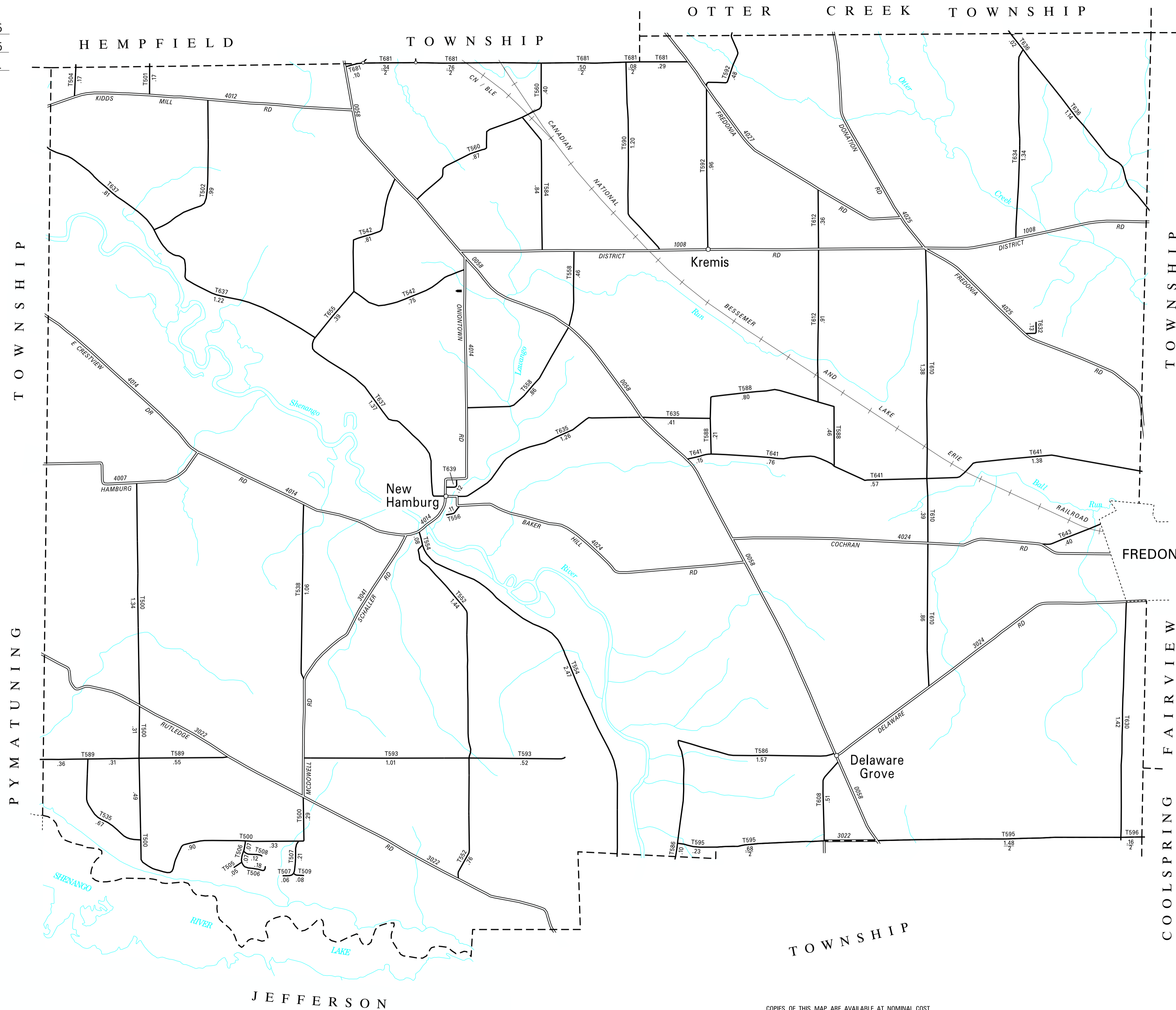
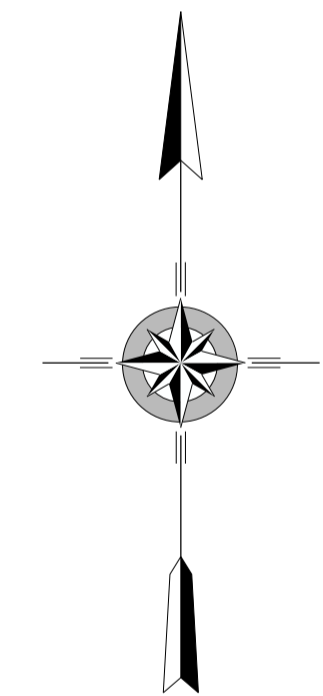


TOTAL MILES	
Township Road System	45.86
State Highway System	33.65
Total	79.51

- 500 HOPPER RD
- 501 KEYSTONE RD
- 502 ROCK SCHOOL RD
- 504 FRYE RD
- 505 PATRICIA CIR
- 506 PATRICIA DR WEST
- 507 PATRICIA DR EAST
- 508 LUCILLE DR
- 509 JEAN DR
- 535 WILLADELL RD
- 538 MCDONNELL RD
- 542 BEIL HILL RD
- 552 BEND HILL RD
- 554 CREEK RD
- 556 STAMM RD
- 558 QUARRY RD
- 560 YOUNG RD
- 584 WASSER RD
- 586 PEW RD
- 588 HAAS RD
- 589 E LAKE RD
- 590 SHEARER RD
- 592 KREMIS RD
- 593 HOMER RD
- 595 LINE RD
- 596 RODGERS HILL RD
- 608 GROVE RD
- 610 FOLK RD
- 612 HECKMAN RD
- 630 BOWER RD
- 632 GLADYSZ LA
- 634 RED FOOT RD
- 635 HAMBURG RD
- 636 BUSH RD
- 637 RIVER RD
- 639 STULL RD
- 641 SAINT JOHNS RD
- 643 MILL RD
- 655 BEIL EXT
- 681 SALEM RD

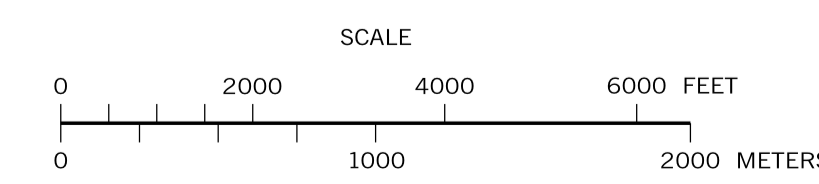


- LEGEND**
- LIMITED ACCESS HIGHWAY
 - 0944 ——— STATE ROUTE AND NUMBER
 - 3019 ——— STATE MAINTAINED BRIDGE ON TOWNSHIP ROAD
 - T715 ——— TOWNSHIP ROAD, NUMBER AND SEGMENT LENGTH IN MILES
 - IMPASSABLE TOWNSHIP ROAD
 - TURNBACK TOWNSHIP ROAD
 - OTHER ROAD
 - RAILROAD (IN SERVICE)
 - RAILROAD ABANDONED (TRACK RETAINED)
 - STATE BOUNDARY
 - COUNTY BOUNDARY
 - TOWNSHIP BOUNDARY
 - CITY OR BOROUGH BOUNDARY
 - MUNICIPAL BUILDING
 - .70 / 2 SPLIT MILEAGE BETWEEN MUNICIPALITIES



**DELAWARE
SECOND CLASS TOWNSHIP MAP
MERCER COUNTY**

PREPARED BY THE
PENNSYLVANIA DEPARTMENT OF TRANSPORTATION
 BUREAU OF PLANNING AND RESEARCH
 GEOGRAPHIC INFORMATION DIVISION
 IN COOPERATION WITH THE
U.S. DEPARTMENT OF TRANSPORTATION
 FEDERAL HIGHWAY ADMINISTRATION
 MUNICIPAL CODE 43 203
 THIS MAP IS PUBLISHED AS A SUPPLEMENTAL
 DOCUMENTATION OF LIQUID FUELS TAX FUND MILEAGES
 REVISED PER FORM 990 DATED 8-28-20



COPIES OF THIS MAP ARE AVAILABLE AT NOMINAL COST
 CONTACT:
 PENNSYLVANIA DEPARTMENT OF TRANSPORTATION
 SALES STORE
 P.O. BOX 9451
 HARRISBURG, PENNSYLVANIA 17105-3451
 TELEPHONE: (717)787-6746