
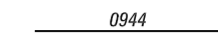
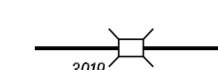
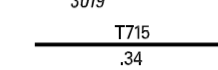




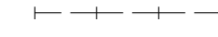




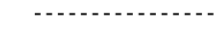
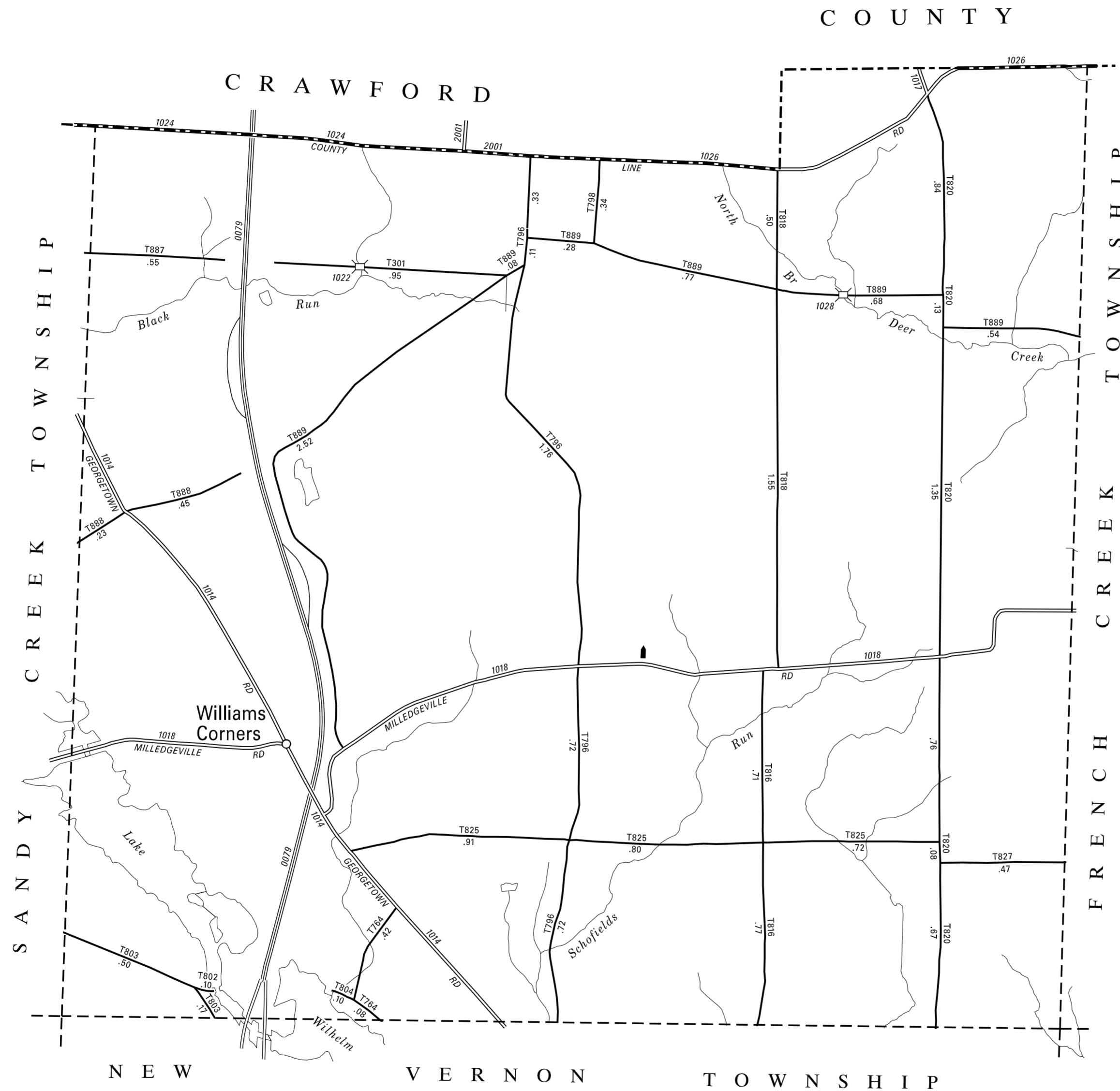


TOTAL MILES	
Township Road System	22.66*
State Highway System	14.37
Total	37.03

* Includes ACT 32 Turnback Mileage of 4.42

LEGEND

-  LIMITED ACCESS HIGHWAY
-  STATE ROUTE AND NUMBER
-  STATE MAINTAINED BRIDGE ON TOWNSHIP ROAD
-  TOWNSHIP ROAD, NUMBER AND SEGMENT LENGTH IN MILES
-  IMPASSABLE TOWNSHIP ROAD
-  OTHER ROAD
-  RAILROAD (IN SERVICE)
-  RAILROAD ABANDONED (TRACK RETAINED)
-  STATE BOUNDARY
-  COUNTY BOUNDARY
-  TOWNSHIP BOUNDARY
-  CITY OR BOROUGH BOUNDARY
-  MUNICIPAL BUILDING
-  SPLIT MILEAGE BETWEEN MUNICIPALITIES



- 301 BLACK RUN RD
- 764 PARK RD
- 796 CRANBERRY RD
- 798 GRIFFITH RD
- 802 TOWNSHIP ROUTE 802 RD
- 803 BACHOP RD
- 804 NEW VERNON RD
- 816 CONDIT RD
- 818 GRANGE RD
- 820 DEER CREEK RD
- 825 SMOLA RD
- 827 DICKSON RD
- 887 VAUGHN RD
- 888 PINES RD
- 889 SUNOL RD

**DEER CREEK
SECOND CLASS TOWNSHIP MAP
MERCER COUNTY**

PREPARED BY THE
PENNSYLVANIA DEPARTMENT OF TRANSPORTATION
BUREAU OF PLANNING AND RESEARCH
GEOGRAPHIC INFORMATION DIVISION
IN COOPERATION WITH THE
U.S. DEPARTMENT OF TRANSPORTATION
FEDERAL HIGHWAY ADMINISTRATION
MUNICIPAL CODE 43 202

REVISED PER FORM 990 DATED 9-27-90

