
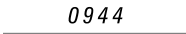
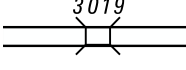
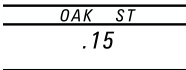












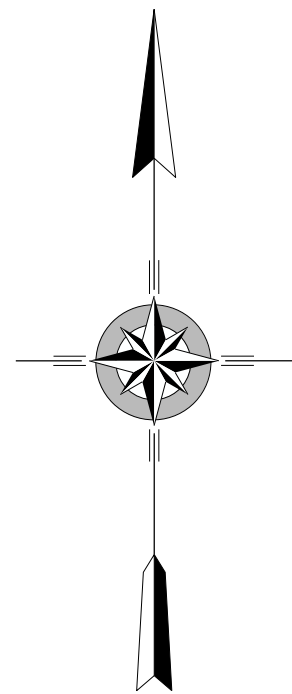


LEGEND

-  LIMITED ACCESS HIGHWAY
-  STATE ROUTE AND NUMBER
-  STATE MAINTAINED BRIDGE ON BOROUGH STREET
-  BOROUGH STREET NAME AND SEGMENT LENGTH IN MILES
-  TURNBACK BOROUGH STREET
-  BOROUGH ALLEY
-  OTHER ROAD
-  RAILROAD
-  STATE BOUNDARY
-  COUNTY BOUNDARY
-  TOWNSHIP BOUNDARY
-  CITY BOUNDARY
-  BOROUGH BOUNDARY
-  MUNICIPAL BUILDING
-  SPLIT MILEAGE BETWEEN MUNICIPALITIES
- SCHOOL, COLLEGE OR UNIVERSITY
-  POINT OF INTEREST



PORT ALLEGANY BOROUGH

MCKEAN COUNTY

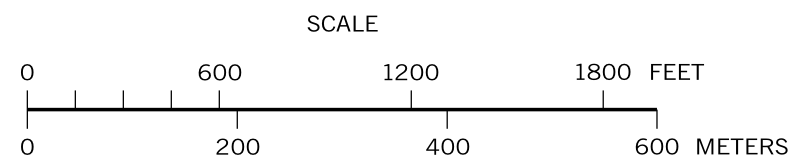
PREPARED BY THE
PENNSYLVANIA DEPARTMENT OF TRANSPORTATION

BUREAU OF PLANNING AND RESEARCH
GEOGRAPHIC INFORMATION DIVISION
IN COOPERATION WITH THE

U.S. DEPARTMENT OF TRANSPORTATION
FEDERAL HIGHWAY ADMINISTRATION
AND

MUNICIPAL SERVICES DISTRICT 2-0
MUNICIPAL CODE 42 405

REVISED PER FORM 990 DATED 9-2-16

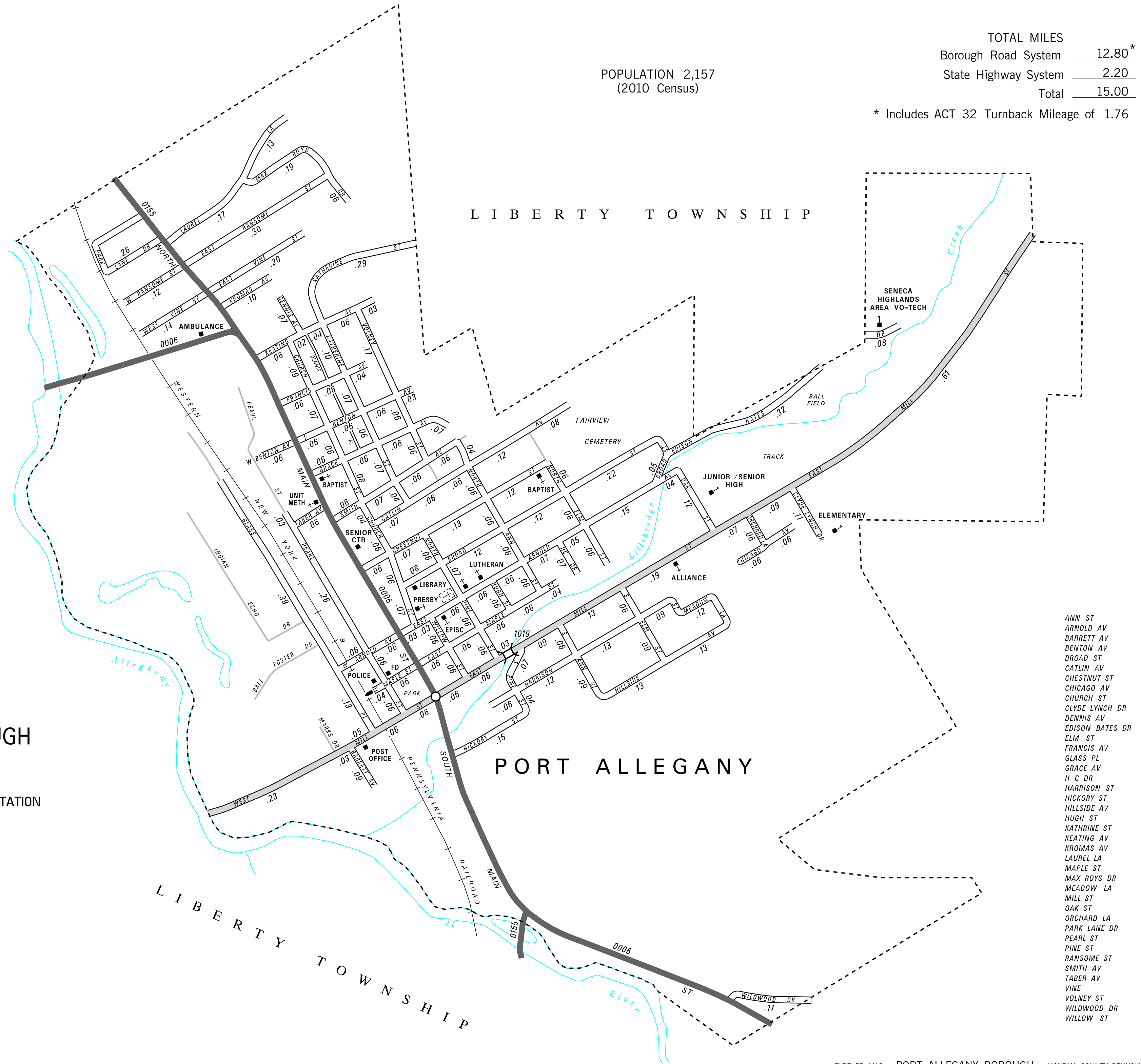


(CREATED BY: BW 04-09-10) (REVISED: 9-27-16)

POPULATION 2,157
(2010 Census)

TOTAL MILES	
Borough Road System	12.80*
State Highway System	2.20
Total	15.00

* Includes ACT 32 Turnback Mileage of 1.76



- ANN ST
- ARNOLD AV
- BARRETT AV
- BENTON AV
- BROAD ST
- CATLIN AV
- CHESTNUT ST
- CHICAGO AV
- CHURCH ST
- CLYDE LYNCH DR
- DENNIS AV
- EDISON BATES DR
- ELM ST
- FRANCIS AV
- GLASS PL
- GRACE AV
- H C DR
- HARRISON ST
- HICKORY ST
- HILLSIDE AV
- HUGH ST
- KATHRINE ST
- KEATING AV
- KROMAS AV
- LAUREL LA
- MAPLE ST
- MAX ROYS DR
- MEADOW LA
- MILL ST
- ORCHARD LA
- PARK LANE DR
- PEARL ST
- PINE ST
- RANSOME ST
- SMITH AV
- TABER AV
- VINE
- VOLNEY ST
- WILDWOOD DR
- WILLOW ST