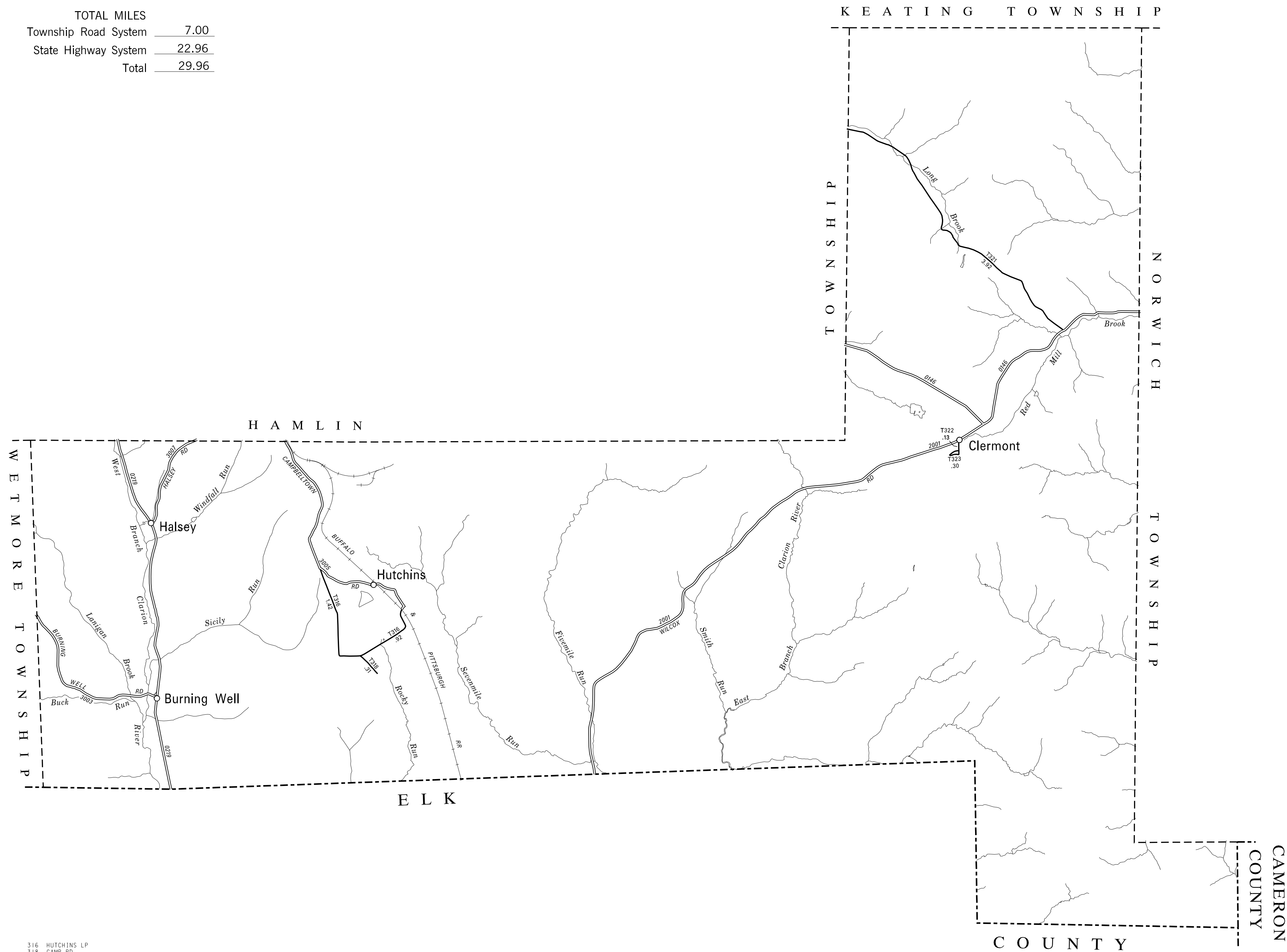

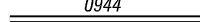
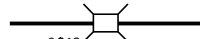
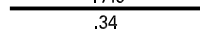



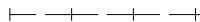






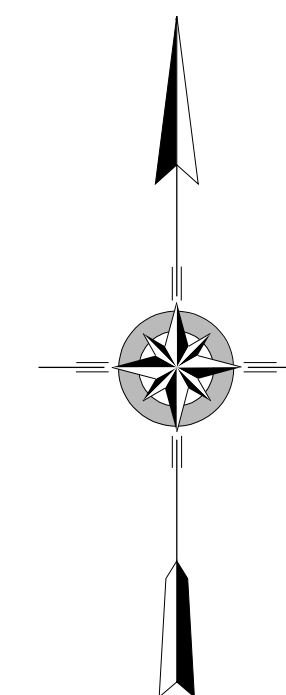


TOTAL MILES	
Township Road System	<u>7.00</u>
State Highway System	<u>22.96</u>
Total	<u>29.96</u>

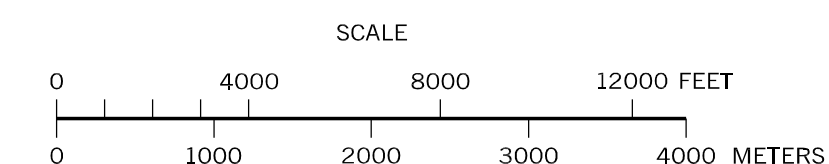


LEGEND	
	LIMITED ACCESS HIGHWAY
	STATE ROUTE AND NUMBER
	STATE MAINTAINED BRIDGE ON TOWNSHIP ROAD
	TOWNSHIP ROAD, NUMBER AND SEGMENT LENGTH IN MILES
	IMPASSABLE TOWNSHIP ROAD
	OTHER ROAD
	RAILROAD (IN SERVICE)
	RAILROAD ABANDONED (TRACK RETAINED)
	STATE BOUNDARY
	COUNTY BOUNDARY
	TOWNSHIP BOUNDARY
	CITY OR BOROUGH BOUNDARY
	MUNICIPAL BUILDING
	SPLIT MILEAGE BETWEEN MUNICIPALITIES



SERGEANT
SECOND CLASS TOWNSHIP MAP
McKEAN COUNTY

PREPARED BY THE
PENNSYLVANIA DEPARTMENT OF TRANSPORTATION
BUREAU OF PLANNING AND RESEARCH
GEOGRAPHIC INFORMATION DIVISION
IN COOPERATION WITH THE
U.S. DEPARTMENT OF TRANSPORTATION
FEDERAL HIGHWAY ADMINISTRATION
MUNICIPAL CODE 42 214

REvised PER FORM 990 DATED 1-4-99

(RECREATED BY JEM 12-11-98) (REVISED 02-19-10)

TYPE 5 MAP SERGEANT TOWNSHIP MCKEAN COUNTY PENNSYLVANIA