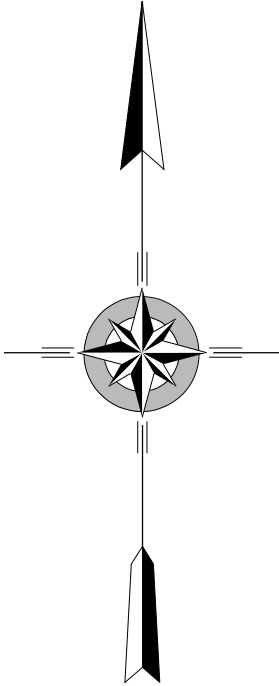
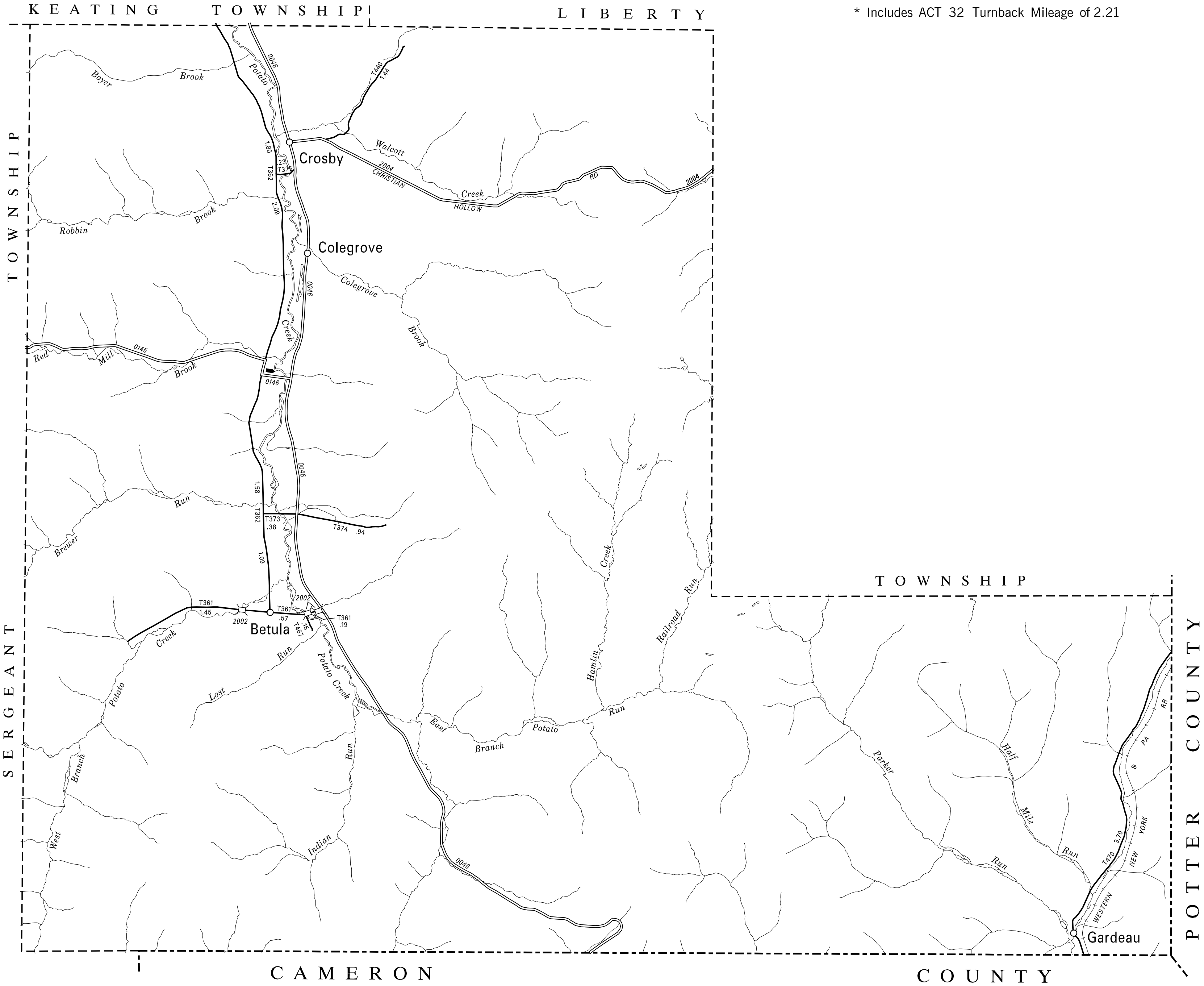


TOTAL MILES	
Township Road System	15.61*
State Highway System	20.69
Total	36.30

* Includes ACT 32 Turnback Mileage of 2.21

LEGEND

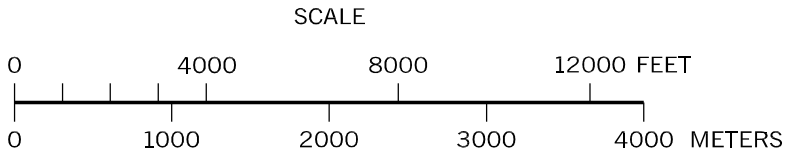
- LIMITED ACCESS HIGHWAY
- STATE ROUTE AND NUMBER
- STATE MAINTAINED BRIDGE ON TOWNSHIP ROAD
- TOWNSHIP ROAD, NUMBER AND SEGMENT LENGTH IN MILES
- IMPASSABLE TOWNSHIP ROAD
- OTHER ROAD
- RAILROAD (IN SERVICE)
- RAILROAD ABANDONED (TRACK RETAINED)
- STATE BOUNDARY
- COUNTY BOUNDARY
- TOWNSHIP BOUNDARY
- CITY OR BOROUGH BOUNDARY
- MUNICIPAL BUILDING
- SPLIT MILEAGE BETWEEN MUNICIPALITIES



NORWICH
SECOND CLASS TOWNSHIP MAP
McKEAN COUNTY

PREPARED BY THE
PENNSYLVANIA DEPARTMENT OF TRANSPORTATION
BUREAU OF PLANNING AND RESEARCH
GEOGRAPHIC INFORMATION DIVISION
IN COOPERATION WITH THE
U.S. DEPARTMENT OF TRANSPORTATION
FEDERAL HIGHWAY ADMINISTRATION
MUNICIPAL CODE 42 212

REVISED PER FORM 990 DATED 7-19-01



- 361 WEST BRANCH RD
- 362 WEST VALLEY RD
- 373 BREWER RUN RD
- 374 SACKETT HOLLOW RD
- 375 CROSBY CROSS RD
- 440 WHITE HOLLOW RD
- 461 BAILEY AV
- 470 GARDEAU RD