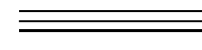
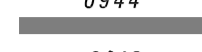
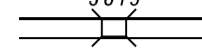
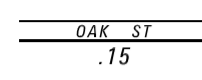



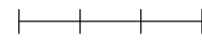

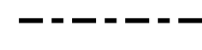
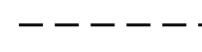
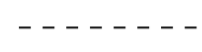


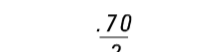
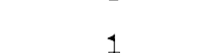



LEGEND

-  LIMITED ACCESS HIGHWAY
-  STATE ROUTE AND NUMBER
-  STATE MAINTAINED BRIDGE ON BOROUGH STREET
-  BOROUGH STREET NAME AND SEGMENT LENGTH IN MILES
-  TURNBACK BOROUGH STREET
-  BOROUGH ALLEY
-  OTHER ROAD
-  RAILROAD
-  STATE BOUNDARY
-  COUNTY BOUNDARY
-  TOWNSHIP BOUNDARY
-  CITY BOUNDARY
-  BOROUGH BOUNDARY
-  MUNICIPAL BUILDING
-  SPLIT MILEAGE BETWEEN MUNICIPALITIES
-  SCHOOL, COLLEGE OR UNIVERSITY
-  POINT OF INTEREST

- | | |
|---------------|---------------|
| ALLEN AV | HENRY ST |
| ALLEN ST | HIGHLAND AV |
| ARLINGTON ST | HILL ST |
| BALD EAGLE AV | HOWARD ST |
| BALD EAGLE ST | JACULIN AV |
| BASTIAN AV | KAISER AV |
| BAYARD ST | KANE ST |
| BEECH ST | LINCOLN AV |
| BRION PL | LINDEN ST |
| BROWN ST | LOWE ST |
| CENTRAL AV | MAIN ST |
| CHARLES ST | MARKET ST |
| CHARLOTTE AV | MATTHEWS BLVD |
| CHILDS AV | MAYNARD ST |
| CHILDS DR | MEADOW ST |
| CHURCH ST | MOUNTAIN AV |
| CLARK ST | NINTH AV |
| CLINTON ST | OAK ST |
| CURTIN ST | PERCY ST |
| ECKMONT AV | PINECREST DR |
| EIGHTH AV | POKE AL |
| ELM ST | REYNOLDS ST |
| FACTORY ST | SECOND AV |
| FAIRMONT AV | SEVENTH AV |
| FIFTH AV | SHERWOOD AV |
| FIRST AV | SIDNEY ST |
| FISHER ST | SIXTH AV |
| FLEMING ST | SOUTHERN AV |
| FORREST ST | SOUTHMONT AV |
| FRONT ST | STANTON ST |
| FUREY ST | SYLVAN DR |
| GEORGE ST | THOMPSON ST |
| GIRARD AV | WHITFORD AV |
| GIRIO TER | WINTHROP ST |
| GRANDVIEW PL | WOODLAND AV |
| GROVE ST | |
| HARVARD AV | |

POPULATION 6,412
(2000 Census)

TOTAL MILES	
Borough Road System	23.56
State Highway System	4.38
Total	27.94

