
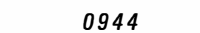
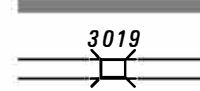
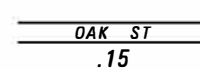









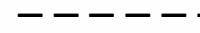
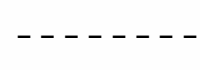




LEGEND

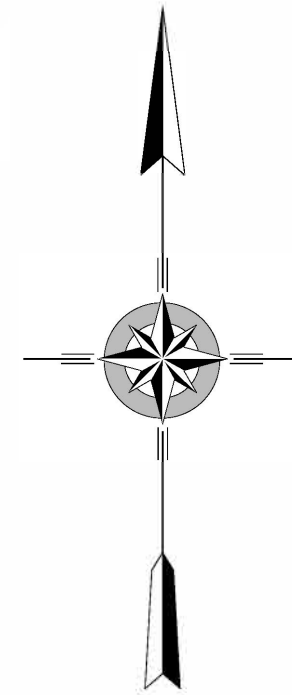
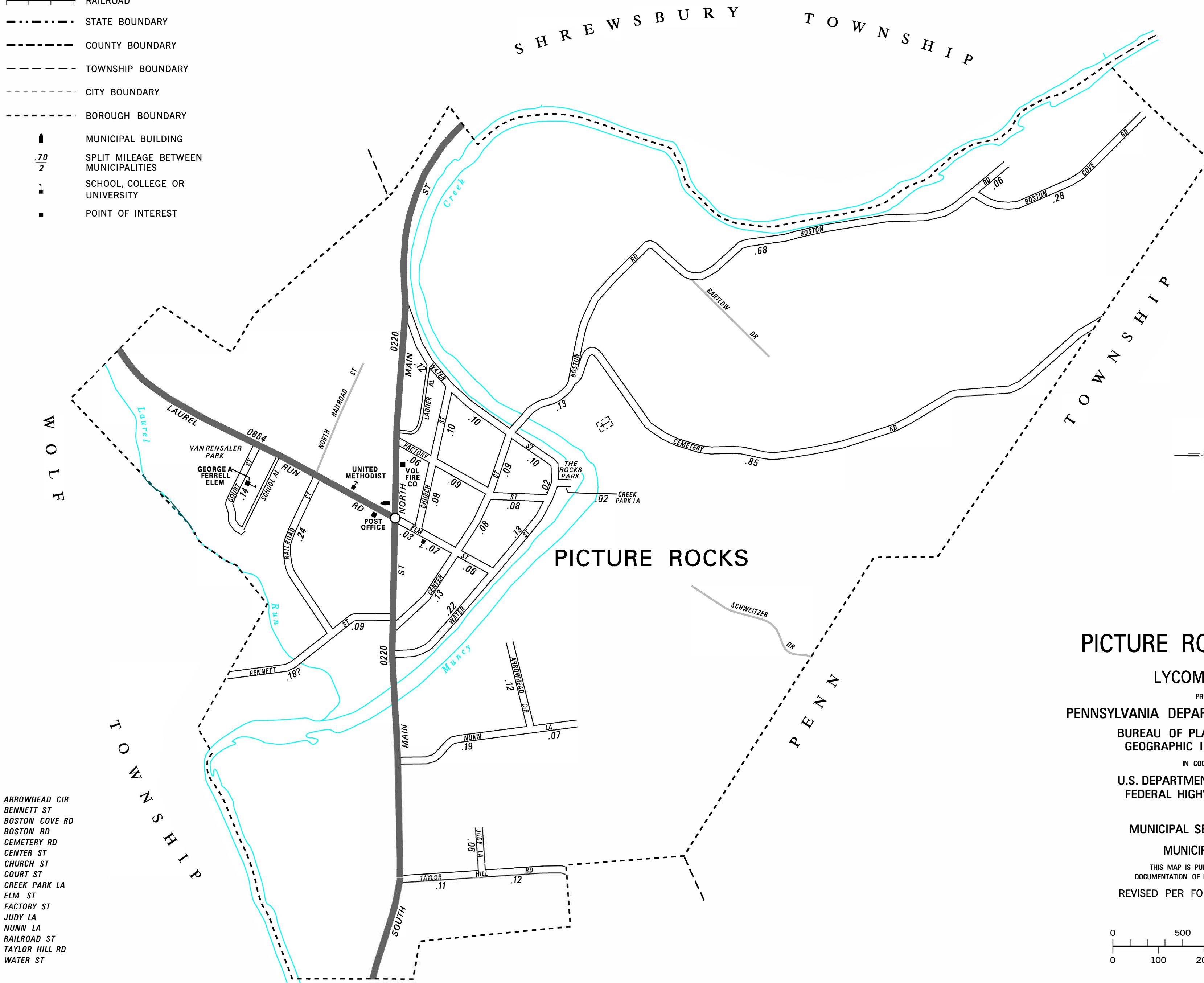
-  LIMITED ACCESS HIGHWAY
-  STATE ROUTE AND NUMBER
-  STATE MAINTAINED BRIDGE ON BOROUGH STREET
-  BOROUGH STREET NAME AND SEGMENT LENGTH IN MILES
-  TURNBACK BOROUGH STREET
-  BOROUGH ALLEY
-  OTHER ROAD
-  RAILROAD
-  STATE BOUNDARY
-  COUNTY BOUNDARY
-  TOWNSHIP BOUNDARY
-  CITY BOUNDARY
-  BOROUGH BOUNDARY
-  MUNICIPAL BUILDING
-  SPLIT MILEAGE BETWEEN MUNICIPALITIES
-  SCHOOL, COLLEGE OR UNIVERSITY
-  POINT OF INTEREST

POPULATION 643
(2020 Census)

TOTAL MILES	
Borough Road System	4.91
State Highway System	1.56
Total	6.47

COPIES OF THIS MAP ARE AVAILABLE AT NOMINAL COST CONTACT:

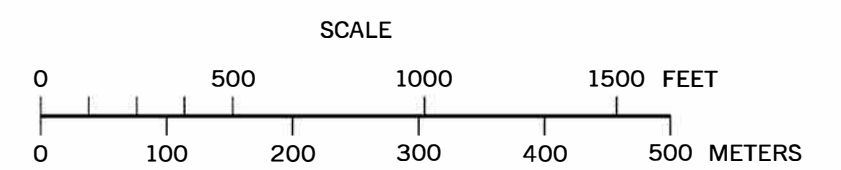
PENNSYLVANIA DEPARTMENT OF TRANSPORTATION
SALES STORE
P.O. BOX 3451
HARRISBURG, PENNSYLVANIA 17105-3451
TELEPHONE: (717)787-6746



PICTURE ROCKS BOROUGH
LYCOMING COUNTY

PREPARED BY THE
PENNSYLVANIA DEPARTMENT OF TRANSPORTATION
BUREAU OF PLANNING AND RESEARCH
GEOGRAPHIC INFORMATION DIVISION
IN COOPERATION WITH THE
U.S. DEPARTMENT OF TRANSPORTATION
FEDERAL HIGHWAY ADMINISTRATION
AND
MUNICIPAL SERVICES DISTRICT 3-0
MUNICIPAL CODE 41 407

THIS MAP IS PUBLISHED AS A SUPPLEMENTAL
DOCUMENTATION OF LIQUID FUELS TAX FUND MILEAGES
REVISED PER FORM 990 DATED 7-21-11



- ARROWHEAD CIR
- BENNETT ST
- BOSTON COVE RD
- BOSTON RD
- CEMETERY RD
- CENTER ST
- CHURCH ST
- COURT ST
- CREEK PARK LA
- ELM ST
- FACTORY ST
- JUDY LA
- NUNN LA
- RAILROAD ST
- TAYLOR HILL RD
- WATER ST