
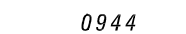

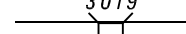

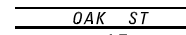
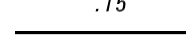









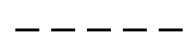


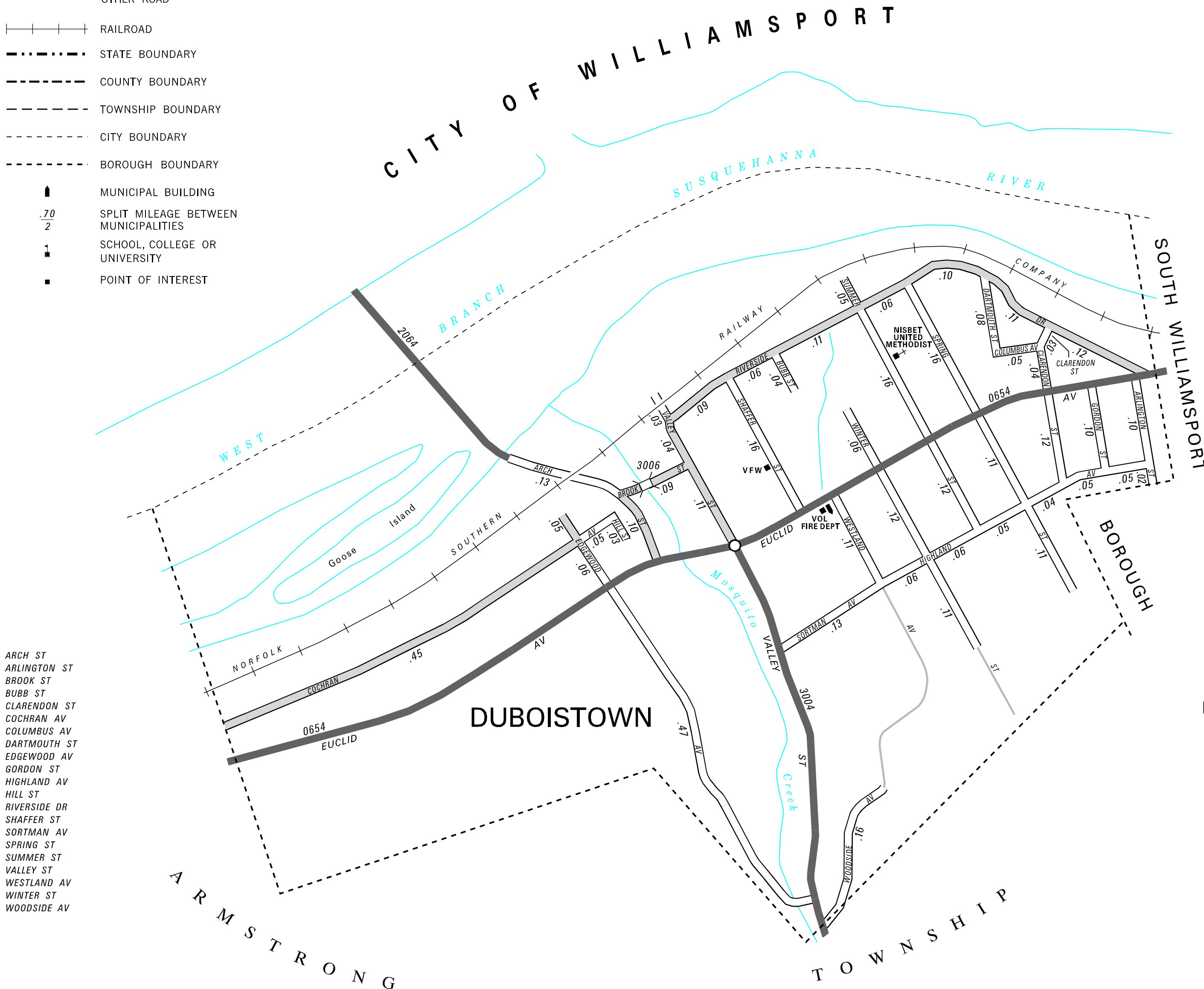
LEGEND

-  LIMITED ACCESS HIGHWAY
-  STATE ROUTE AND NUMBER
-  STATE MAINTAINED BRIDGE ON BOROUGH STREET
-  BOROUGH STREET NAME AND SEGMENT LENGTH IN MILES
-  TURNBACK BOROUGH STREET
-  BOROUGH ALLEY
-  OTHER ROAD
-  RAILROAD
-  STATE BOUNDARY
-  COUNTY BOUNDARY
-  TOWNSHIP BOUNDARY
-  CITY BOUNDARY
-  BOROUGH BOUNDARY
-  MUNICIPAL BUILDING
-  SPLIT MILEAGE BETWEEN MUNICIPALITIES
-  SCHOOL, COLLEGE OR UNIVERSITY
-  POINT OF INTEREST

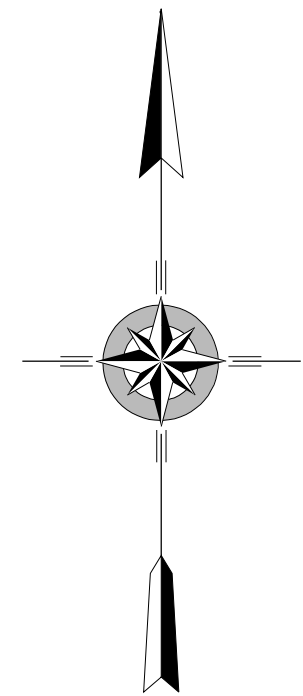
POPULATION 1,205
(2010 Census)

TOTAL MILES	
Borough Road System	4.71 *
State Highway System	1.64
Total	6.35

* Includes ACT 32 Turnback Mileage of 1.49



- ARCH ST
- ARLINGTON ST
- BROOK ST
- BUBB ST
- CLARENDON ST
- COCHRAN AV
- COLUMBUS AV
- DARTMOUTH ST
- EDGEWOOD AV
- GORDON ST
- HIGHLAND AV
- HILL ST
- RIVERSIDE DR
- SHAFFER ST
- SORTMAN AV
- SPRING ST
- SUMMER ST
- VALLEY ST
- WESTLAND AV
- WINTER ST
- WOODSIDE AV



DUBOISTOWN BOROUGH

LYCOMING COUNTY

PREPARED BY THE
PENNSYLVANIA DEPARTMENT OF TRANSPORTATION
BUREAU OF PLANNING AND RESEARCH
GEOGRAPHIC INFORMATION DIVISION

IN COOPERATION WITH THE
U.S. DEPARTMENT OF TRANSPORTATION
FEDERAL HIGHWAY ADMINISTRATION

AND
MUNICIPAL SERVICES DISTRICT 3-0

MUNICIPAL CODE 41 401

REVISED PER FORM 990 DATED 9-14-06

