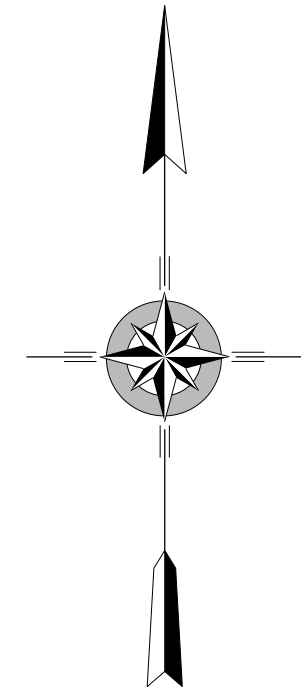
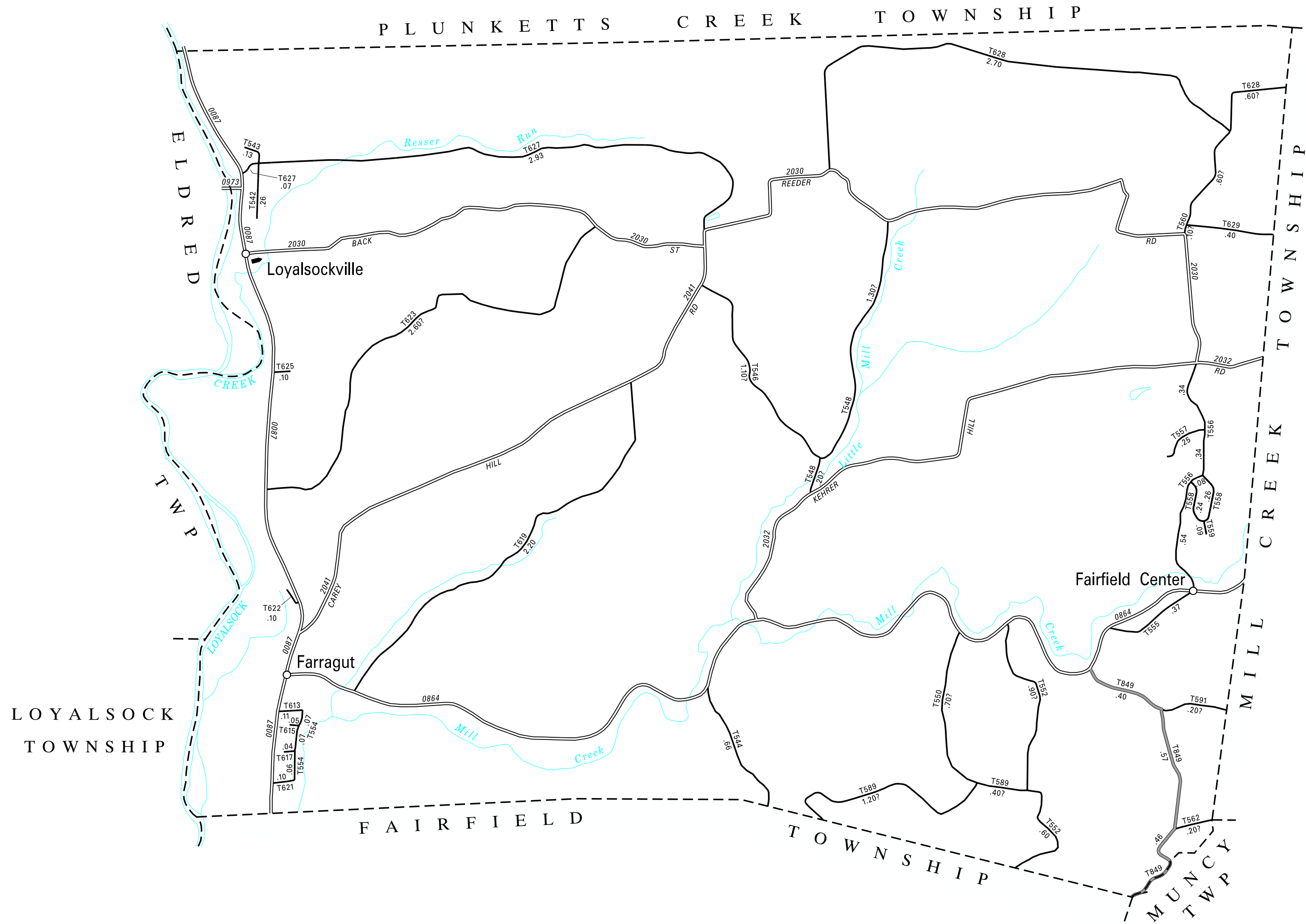


- 542 KUHN'S RD
- 543 WURSTER RD
- 544 SIMPLER HOLLOW RD
- 546 SLAUGEN WHITE HILL RD
- 548 FOX HOLLOW RD
- 550 MILLER RD
- 552 GOOD SHEPHERD RD
- 554 CLEES DR
- 555 FAIRFIELD CENTER RD
- 556 HEILMAN RD
- 557 IRON DR
- 558 COLONIAL DR
- 559 CARRIAGE LA
- 560 LAUBACHER RD
- 562 WOODLEY HOLLOW RD
- 589 CLARENCE FRY RD
- 591 HOWELL RD
- 613 MARKER DR
- 615 CLEES CIR
- 617 SCOTT CIR
- 619 GREEN HOLLOW RD
- 621 BETTS DR
- 622 BURNS RD
- 623 TALLMAN HOLLOW RD
- 625 SIEGAL RD
- 627 KAISER HOLLOW RD
- 628 MOUNTAIN RD
- 629 BIDDLE RD
- 849 BEAGLE CLUB RD

LEGEND

- LIMITED ACCESS HIGHWAY
- STATE ROUTE AND NUMBER
- STATE MAINTAINED BRIDGE ON TOWNSHIP ROAD
- TOWNSHIP ROAD, NUMBER AND SEGMENT LENGTH IN MILES
- IMPASSABLE TOWNSHIP ROAD
- TURNBACK TOWNSHIP ROAD
- OTHER ROAD
- RAILROAD (IN SERVICE)
- RAILROAD ABANDONED (TRACK RETAINED)
- STATE BOUNDARY
- COUNTY BOUNDARY
- TOWNSHIP BOUNDARY
- CITY OR BOROUGH BOUNDARY
- MUNICIPAL BUILDING
- SPLIT MILEAGE BETWEEN MUNICIPALITIES

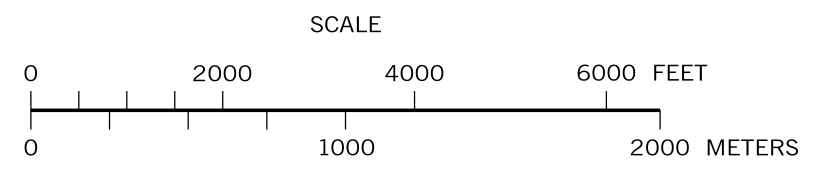


**UPPER FAIRFIELD
SECOND CLASS TOWNSHIP MAP
LYCOMING COUNTY**

PREPARED BY THE
PENNSYLVANIA DEPARTMENT OF TRANSPORTATION
 BUREAU OF PLANNING AND RESEARCH
 GEOGRAPHIC INFORMATION DIVISION
 IN COOPERATION WITH THE
U.S. DEPARTMENT OF TRANSPORTATION
 FEDERAL HIGHWAY ADMINISTRATION

MUNICIPAL CODE 41 238

THIS MAP IS PUBLISHED AS A SUPPLEMENTAL
 DOCUMENTATION OF LIQUID FUELS TAX FUND MILEAGES
 REVISED PER FORM 990 DATED 12-20-96



TOTAL MILES	
Township Road System	24.69*
State Highway System	20.90
Total	45.59

* Includes ACT 32 Turnback Mileage of 1.43

COPIES OF THIS MAP ARE AVAILABLE AT NOMINAL COST
 CONTACT:

PENNSYLVANIA DEPARTMENT OF TRANSPORTATION
 SALES STORE
 P.O. BOX 3451
 HARRISBURG, PENNSYLVANIA 17105-3451
 TELEPHONE: (717)787-6746