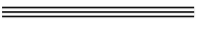
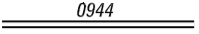
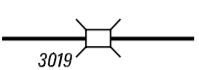
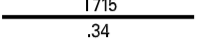



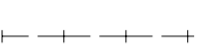


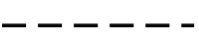



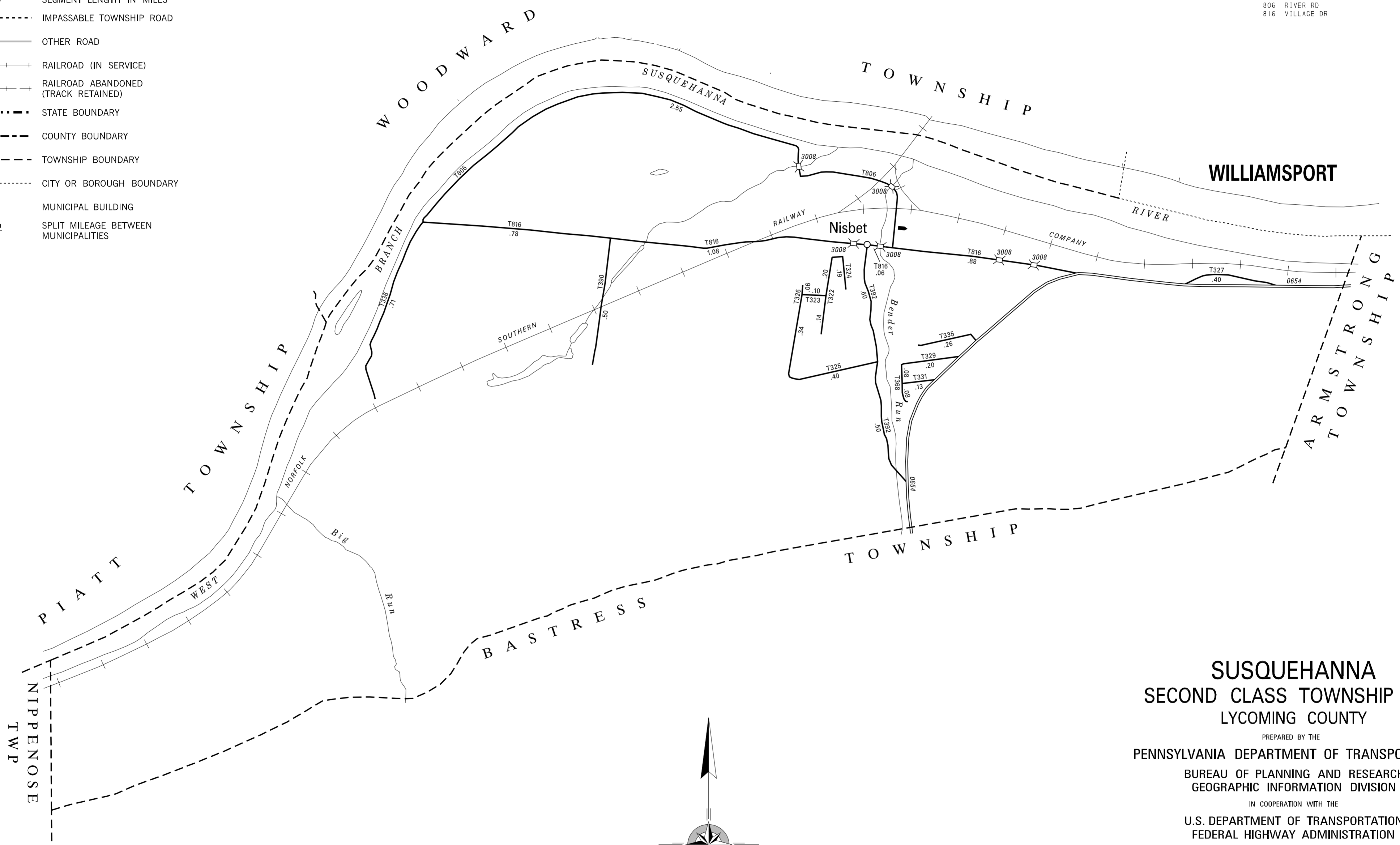


**LEGEND**

-  LIMITED ACCESS HIGHWAY
-  STATE ROUTE AND NUMBER
-  STATE MAINTAINED BRIDGE ON TOWNSHIP ROAD
-  TOWNSHIP ROAD, NUMBER AND SEGMENT LENGTH IN MILES
-  IMPASSABLE TOWNSHIP ROAD
-  OTHER ROAD
-  RAILROAD (IN SERVICE)
-  RAILROAD ABANDONED (TRACK RETAINED)
-  STATE BOUNDARY
-  COUNTY BOUNDARY
-  TOWNSHIP BOUNDARY
-  CITY OR BOROUGH BOUNDARY
-  MUNICIPAL BUILDING
-  SPLIT MILEAGE BETWEEN MUNICIPALITIES

- 322 JOHNSON DR
- 323 LORSON DR
- 324 COHICK RD
- 325 BERTIN HEIGHTS RD
- 326 HILLSIDE DR
- 327 RIVERVIEW DR
- 329 FIRST AV
- 331 SECOND AV
- 335 NISBET TER
- 336 STEWART RD
- 368 HINES ST
- 390 PFIRMAN RD
- 392 VALLEY RD
- 806 RIVER RD
- 816 VILLAGE DR



TOTAL MILES	
Township Road System	10.24 *
State Highway System	2.59
<b>Total</b>	<b>12.83</b>

\* Includes ACT 32 Turnback Mileage of 5.35

**SUSQUEHANNA  
SECOND CLASS TOWNSHIP MAP  
LYCOMING COUNTY**

PREPARED BY THE  
**PENNSYLVANIA DEPARTMENT OF TRANSPORTATION**  
BUREAU OF PLANNING AND RESEARCH  
GEOGRAPHIC INFORMATION DIVISION  
IN COOPERATION WITH THE  
U.S. DEPARTMENT OF TRANSPORTATION  
FEDERAL HIGHWAY ADMINISTRATION  
MUNICIPAL CODE 41 237

REVISED PER FORM 990 DATED 08-22-94

