
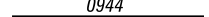
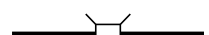
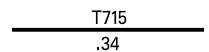










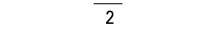
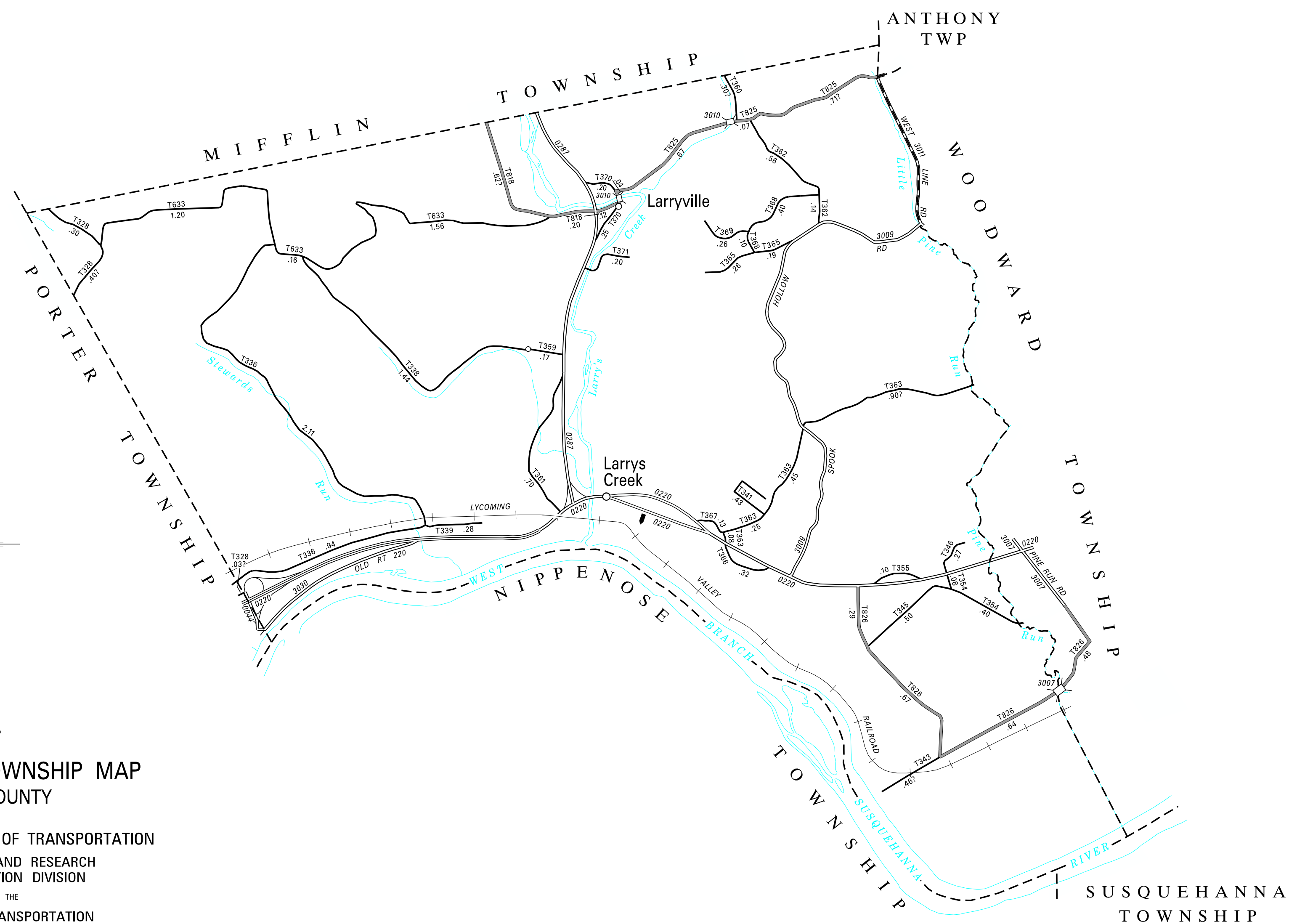
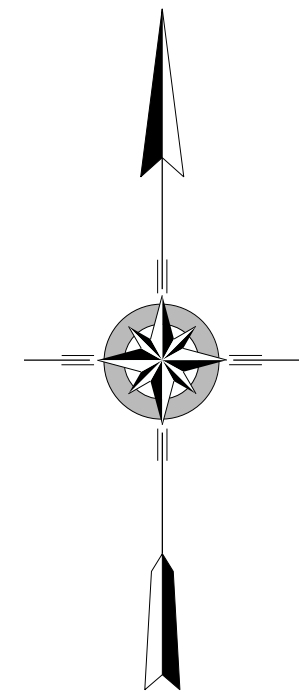


TOTAL MILES	
Township Road System	21.03*
State Highway System	9.34
Total	30.37

* Includes ACT 32 Turnback Mileage of 4.51

LEGEND

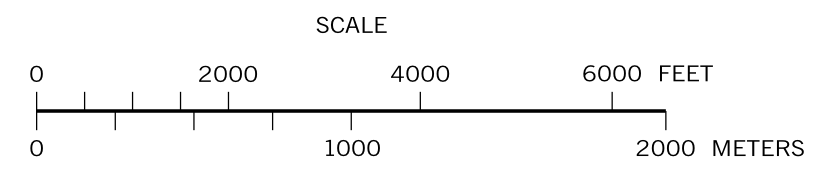
-  LIMITED ACCESS HIGHWAY
-  STATE ROUTE AND NUMBER
-  STATE MAINTAINED BRIDGE ON TOWNSHIP ROAD
-  TOWNSHIP ROAD, NUMBER AND SEGMENT LENGTH IN MILES
-  IMPASSABLE TOWNSHIP ROAD
-  TURNBACK TOWNSHIP ROAD
-  OTHER ROAD
-  RAILROAD (IN SERVICE)
-  RAILROAD ABANDONED (TRACK RETAINED)
-  STATE BOUNDARY
-  COUNTY BOUNDARY
-  TOWNSHIP BOUNDARY
-  CITY OR BOROUGH BOUNDARY
-  MUNICIPAL BUILDING
-  SPLIT MILEAGE BETWEEN MUNICIPALITIES



**PIATT
SECOND CLASS TOWNSHIP MAP
LYCOMING COUNTY**

PREPARED BY THE
PENNSYLVANIA DEPARTMENT OF TRANSPORTATION
BUREAU OF PLANNING AND RESEARCH
GEOGRAPHIC INFORMATION DIVISION
IN COOPERATION WITH THE
U.S. DEPARTMENT OF TRANSPORTATION
FEDERAL HIGHWAY ADMINISTRATION
MUNICIPAL CODE 41 232

THIS MAP IS PUBLISHED AS A SUPPLEMENTAL
DOCUMENTATION OF LIQUID FUELS TAX FUND MILEAGES
REVISED PER FORM 990 DATED 9-8-15



(CREATED BY RG 10-20-00) REVISED 1-25-21

COPIES OF THIS MAP ARE AVAILABLE AT NOMINAL COST
CONTACT:
PENNSYLVANIA DEPARTMENT OF TRANSPORTATION
SALES STORE
P.O. BOX 3451
HARRISBURG, PENNSYLVANIA 17105-3451
TELEPHONE: (717)787-6746

- 328 NICES HOLLOW RD
- 336 CEMENT HOLLOW RD
- 338 GEILER HOLLOW RD
- 339 WILLITS RD
- 341 ZION VIEW DR
- 343 SCHOOL HOUSE RD
- 345 LIME KILN RD
- 346 WAGNER RD
- 354 YOUNGS RD
- 355 CHRISTIANS RD
- 359 LOSCH LA
- 360 SEELY RUN RD
- 361 PLANK RD
- 362 SHINGLE HOLLOW RD
- 363 MARTINS RD
- 365 FORGE HILL RD
- 366 HUFFMAN RD
- 367 W MARTINS RD
- 368 E CAMPBELL LA
- 369 W CAMPBELL LA
- 370 LARRYVILLE RD
- 371 OLD FORGE HILL RD
- 633 HESKER HILL RD
- 818 CANOE RUN RD
- 825 DEVILS ELBOW RD
- 826 LEVEL CORNERS RD