
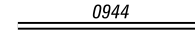
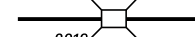
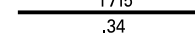







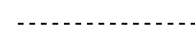

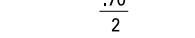

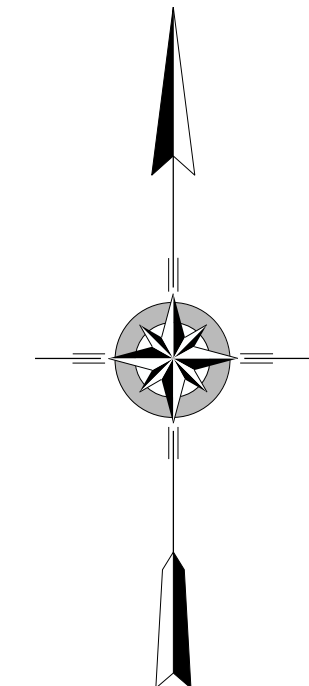


LEGEND

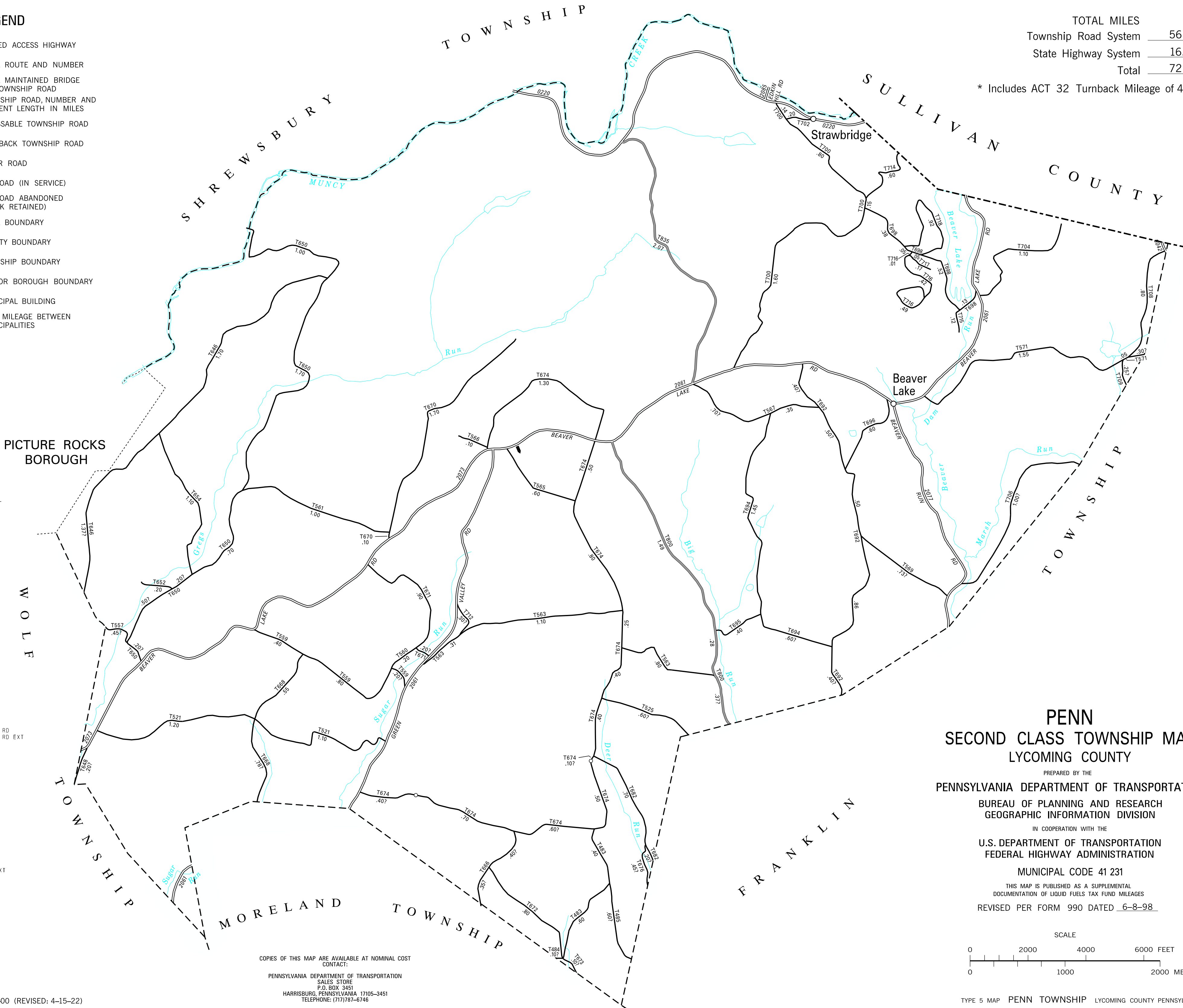
-  LIMITED ACCESS HIGHWAY
-  STATE ROUTE AND NUMBER
-  STATE MAINTAINED BRIDGE ON TOWNSHIP ROAD
-  TOWNSHIP ROAD, NUMBER AND SEGMENT LENGTH IN MILES
-  IMPASSABLE TOWNSHIP ROAD
-  TURNBACK TOWNSHIP ROAD
-  OTHER ROAD
-  RAILROAD (IN SERVICE)
-  RAILROAD ABANDONED (TRACK RETAINED)
-  STATE BOUNDARY
-  COUNTY BOUNDARY
-  TOWNSHIP BOUNDARY
-  CITY OR BOROUGH BOUNDARY
-  MUNICIPAL BUILDING
-  SPLIT MILEAGE BETWEEN MUNICIPALITIES

TOTAL MILES	
Township Road System	56.51*
State Highway System	16.33
Total	72.84

* Includes ACT 32 Turnback Mileage of 4.21

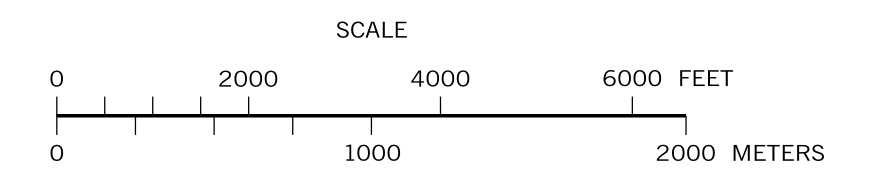


- 483 DERR RD
- 484 RICHART RD
- 485 DERR ROAD ET
- 521 GANDERBACK RD
- 525 HARDING RD
- 557 BARTLOW DR
- 559 FRANTZ RD
- 560 REESE RD
- 561 MT. ZION HILL RD
- 563 HUDDY HILL RD
- 565 ELECTION HOUSE HILL RD
- 566 ELECTION HOUSE HILL RD EXT
- 567 FRIBLEY CHURCH RD
- 569 SAVAGE HILL RD
- 571 LOGUE HILL RD
- 646 FOUST HILL RD
- 648 PENN DR
- 650 BARTO HOLLOW RD
- 652 GRANT BARTO RD
- 654 FAGUE HILL RD
- 666 STONEY BATTER RD
- 668 CRAMNER HILL RD
- 670 FRYMIRE HOLLOW RD
- 671 S FRYMIRE HOLLOW RD
- 672 HALLS WY
- 673 TEMPLE RD
- 674 DR POUST RD
- 676 SPRING HOLLOW RD
- 682 CEMETERY RD
- 692 LOOP HILL RD
- 694 CRAWLEY HILL RD
- 695 CRAWLEY HILL ROAD EXT
- 696 HESS HILL RD
- 698 MYERS RD
- 700 STRAWBRIDGE HILL RD
- 702 MONTAGUE HILL RD
- 704 JANET HOCK RD
- 706 RISHLE HOLLOW RD
- 708 MOUNTAIN RD
- 709 HARRIMAN RD
- 712 SNYDER RD
- 714 SPOOK HOLLOW RD
- 715 BEAVER RUN LA
- 716 LAKEVIEW DR
- 717 SPRING HOUSE RD
- 718 LAKESIDE DR
- 800 DARK HOLLOW RD
- 835 HOLMES HOLLOW RD



**PENN
SECOND CLASS TOWNSHIP MAP
LYCOMING COUNTY**

PREPARED BY THE
PENNSYLVANIA DEPARTMENT OF TRANSPORTATION
 BUREAU OF PLANNING AND RESEARCH
 GEOGRAPHIC INFORMATION DIVISION
 IN COOPERATION WITH THE
U.S. DEPARTMENT OF TRANSPORTATION
 FEDERAL HIGHWAY ADMINISTRATION
 MUNICIPAL CODE 41 231
 THIS MAP IS PUBLISHED AS A SUPPLEMENTAL
 DOCUMENTATION OF LIQUID FUELS TAX FUND MILEAGES
 REVISED PER FORM 990 DATED 6-8-98



COPIES OF THIS MAP ARE AVAILABLE AT NOMINAL COST
 CONTACT:
 PENNSYLVANIA DEPARTMENT OF TRANSPORTATION
 SALES STORE
 P.O. BOX 3451
 HARRISBURG, PENNSYLVANIA 17105-3451
 TELEPHONE: (717)787-6746