
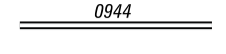
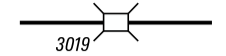
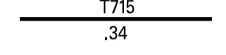









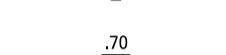

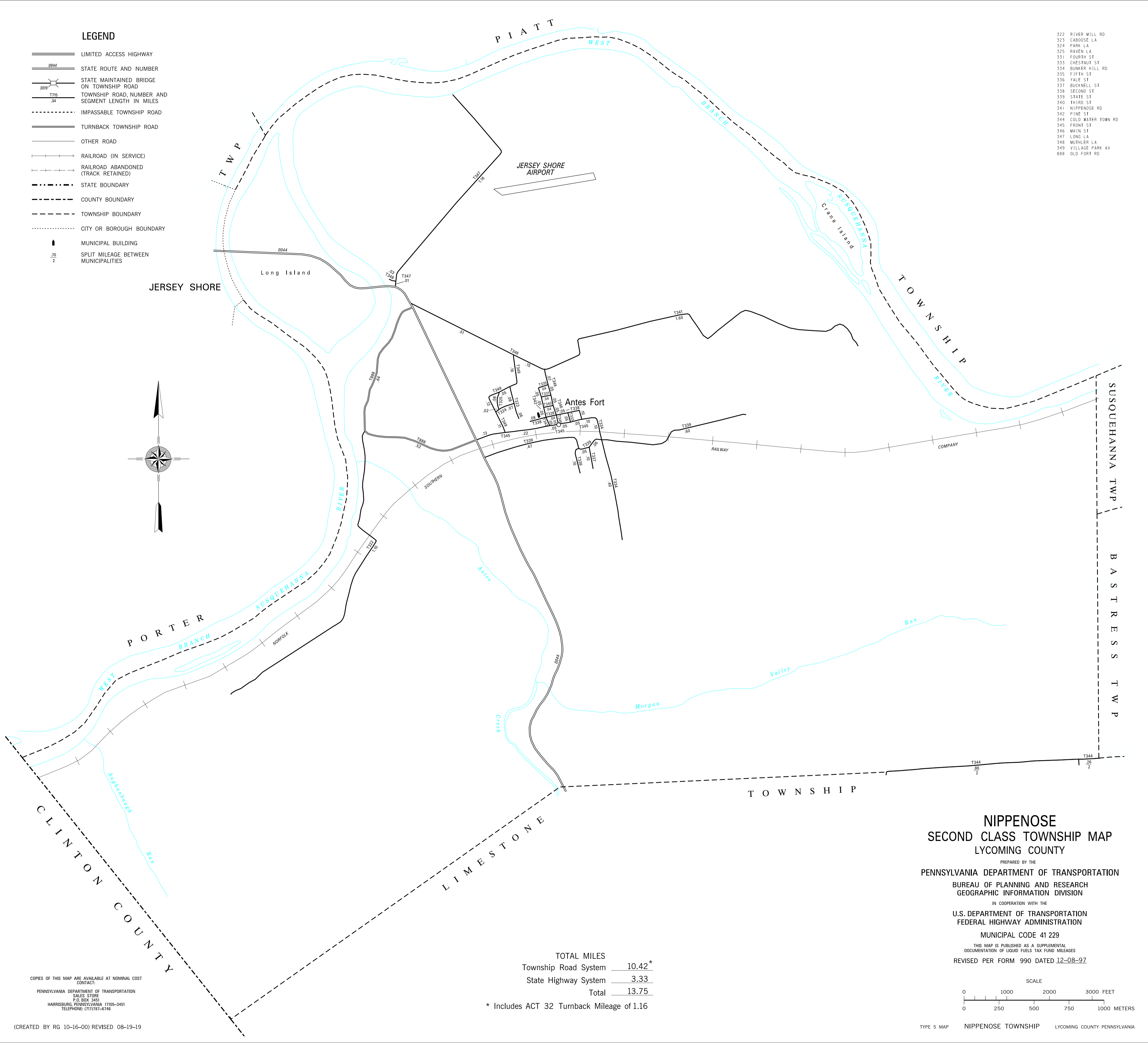
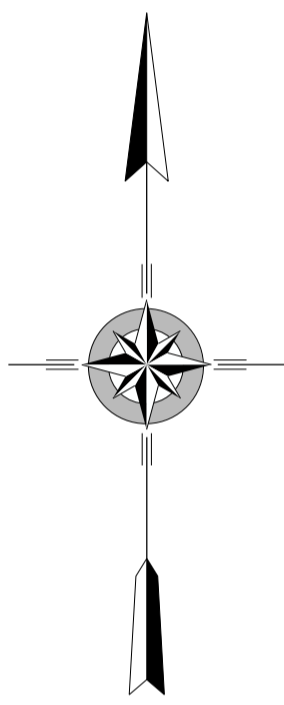


LEGEND

-  LIMITED ACCESS HIGHWAY
-  STATE ROUTE AND NUMBER
-  STATE MAINTAINED BRIDGE ON TOWNSHIP ROAD
-  TOWNSHIP ROAD, NUMBER AND SEGMENT LENGTH IN MILES
-  IMPASSABLE TOWNSHIP ROAD
-  TURNBACK TOWNSHIP ROAD
-  OTHER ROAD
-  RAILROAD (IN SERVICE)
-  RAILROAD ABANDONED (TRACK RETAINED)
-  STATE BOUNDARY
-  COUNTY BOUNDARY
-  TOWNSHIP BOUNDARY
-  CITY OR BOROUGH BOUNDARY
-  MUNICIPAL BUILDING
-  SPLIT MILEAGE BETWEEN MUNICIPALITIES



- 322 RIVER MILL RD
- 323 CABOOSE LA
- 324 PARK LA
- 325 RAVEN LA
- 331 FOURTH ST
- 333 CHESTNUT ST
- 334 BUNKER HILL RD
- 335 FIFTH ST
- 336 YALE ST
- 337 BUCKNELL ST
- 338 SECOND ST
- 339 STATE ST
- 340 THIRD ST
- 341 NIPPENOSE RD
- 342 PINE ST
- 344 COLD WATER TOWN RD
- 345 FRONT ST
- 346 MAIN ST
- 347 LONG LA
- 348 WUTHLER LA
- 349 VILLAGE PARK AV
- 888 OLD FORT RD

CLINTON COUNTY

COPIES OF THIS MAP ARE AVAILABLE AT NOMINAL COST
CONTACT:
PENNSYLVANIA DEPARTMENT OF TRANSPORTATION
SALES STORE
P.O. BOX 3451
HARRISBURG, PENNSYLVANIA 17105-3451
TELEPHONE: (717)787-6746

TOTAL MILES	
Township Road System	10.42*
State Highway System	3.33
Total	13.75

* Includes ACT 32 Turnback Mileage of 1.16

**NIPPENOSE
SECOND CLASS TOWNSHIP MAP
LYCOMING COUNTY**

PREPARED BY THE
PENNSYLVANIA DEPARTMENT OF TRANSPORTATION
BUREAU OF PLANNING AND RESEARCH
GEOGRAPHIC INFORMATION DIVISION
IN COOPERATION WITH THE
U.S. DEPARTMENT OF TRANSPORTATION
FEDERAL HIGHWAY ADMINISTRATION
MUNICIPAL CODE 41 229
THIS MAP IS PUBLISHED AS A SUPPLEMENTAL
DOCUMENTATION OF LIQUID FUELS TAX FUND MILEAGES
REVISED PER FORM 990 DATED 12-08-97

