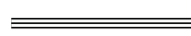
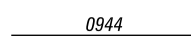

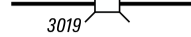
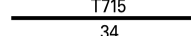








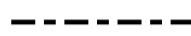

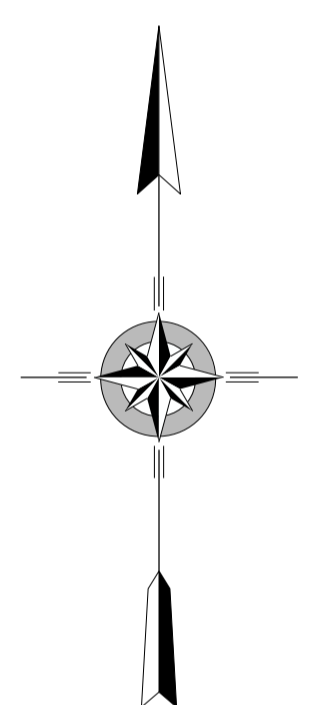
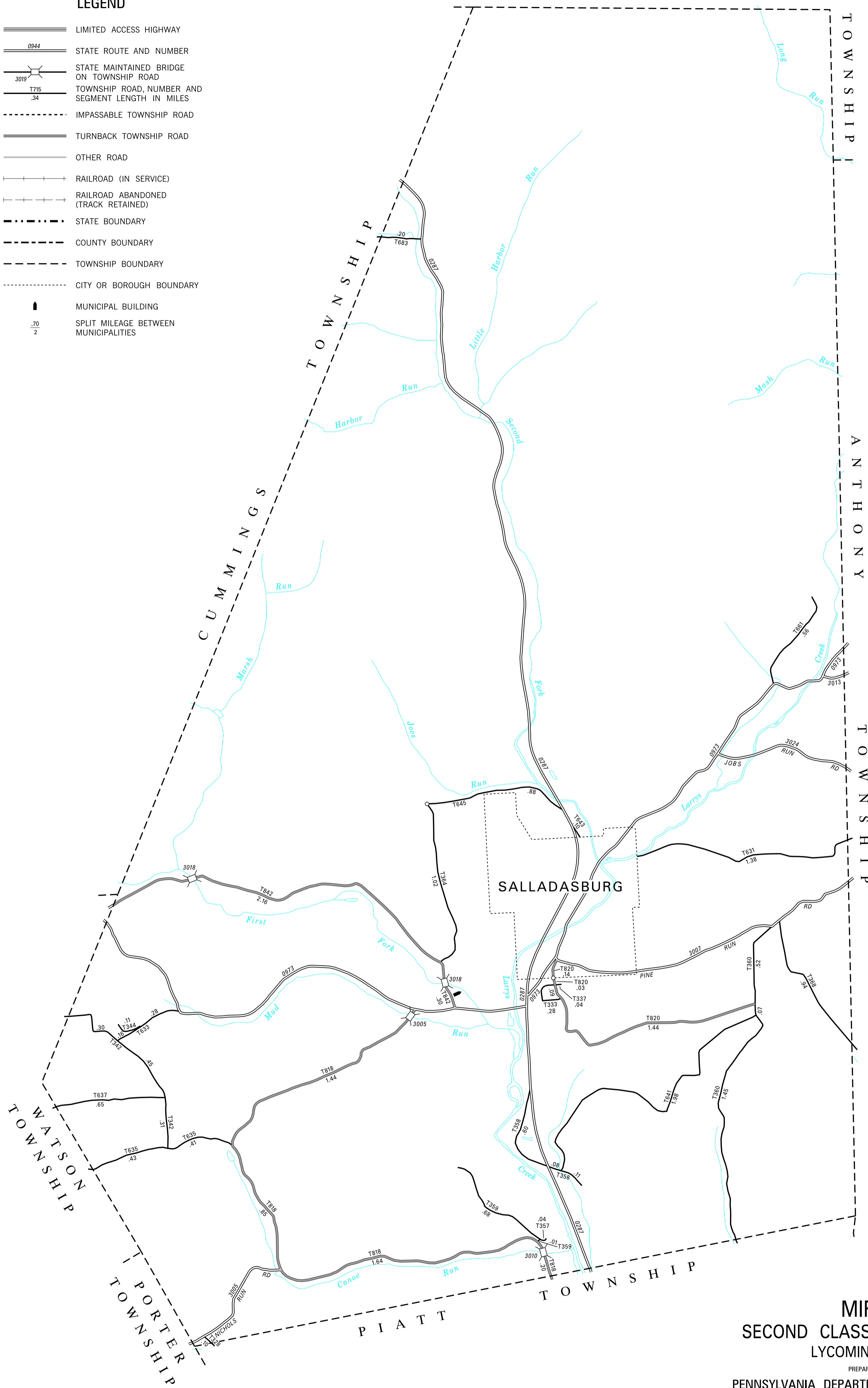


**LEGEND**

-  LIMITED ACCESS HIGHWAY
-  STATE ROUTE AND NUMBER
-  STATE MAINTAINED BRIDGE ON TOWNSHIP ROAD
-  TOWNSHIP ROAD, NUMBER AND SEGMENT LENGTH IN MILES
-  IMPASSABLE TOWNSHIP ROAD
-  TURNBACK TOWNSHIP ROAD
-  OTHER ROAD
-  RAILROAD (IN SERVICE)
-  RAILROAD ABANDONED (TRACK RETAINED)
-  STATE BOUNDARY
-  COUNTY BOUNDARY
-  TOWNSHIP BOUNDARY
-  CITY OR BOROUGH BOUNDARY
-  MUNICIPAL BUILDING
-  SPLIT MILEAGE BETWEEN MUNICIPALITIES

COGAN HOUSE

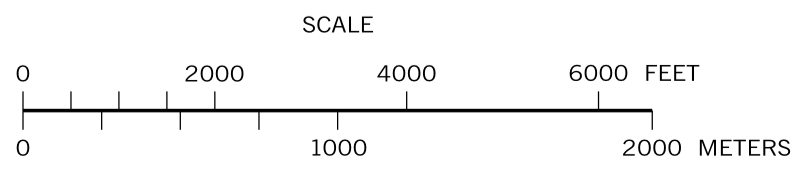
- 328 NICES HOLLOW RD
- 333 WALNUT LA
- 337 LOCUST LA
- 342 RIDGE RD
- 344 STROBLE SP
- 357 OLD SCHOOL HOUSE LA
- 358 ZINCK RD
- 359 LOCKCUFF RD
- 360 SEELY RUN RD
- 364 FLOOK RD
- 368 LITTLE PINE RD
- 631 HENSLE RD
- 633 CLINE RD
- 635 TOMBS RUN RD
- 637 FILLMAN RD
- 641 GUNTER RD
- 643 DOCHTER ST
- 645 JOES RUN RD
- 661 SANTSCHI RD
- 683 DAM RUN RD
- 818 CANOE RUN RD
- 820 CHESTNUT GROVE RD
- 842 FIRST FORK RD



TOTAL MILES	
Township Road System	22.43*
State Highway System	14.07
Total	36.50

\* Includes ACT 32 Turnback Mileage of 8.29

COPIES OF THIS MAP ARE AVAILABLE AT NOMINAL COST  
CONTACT:  
PENNSYLVANIA DEPARTMENT OF TRANSPORTATION  
SALES STORE  
P.O. BOX 3451  
HARRISBURG, PENNSYLVANIA 17105-3451  
TELEPHONE: (717)787-6746



**MIFFLIN  
SECOND CLASS TOWNSHIP MAP  
LYCOMING COUNTY**

PREPARED BY THE  
PENNSYLVANIA DEPARTMENT OF TRANSPORTATION  
BUREAU OF PLANNING AND RESEARCH  
GEOGRAPHIC INFORMATION DIVISION

IN COOPERATION WITH THE  
U.S. DEPARTMENT OF TRANSPORTATION  
FEDERAL HIGHWAY ADMINISTRATION

MUNICIPAL CODE 41 224

REVISED PER FORM 990 DATED 10-2-07