
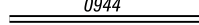
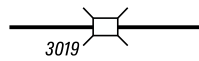
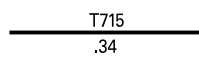













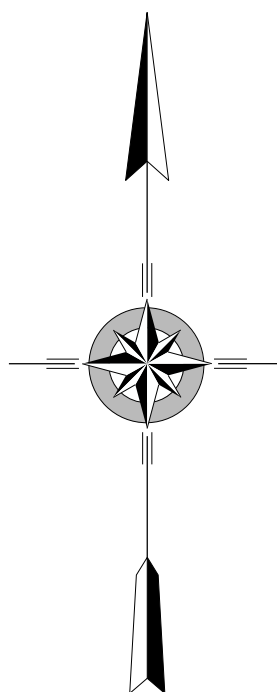
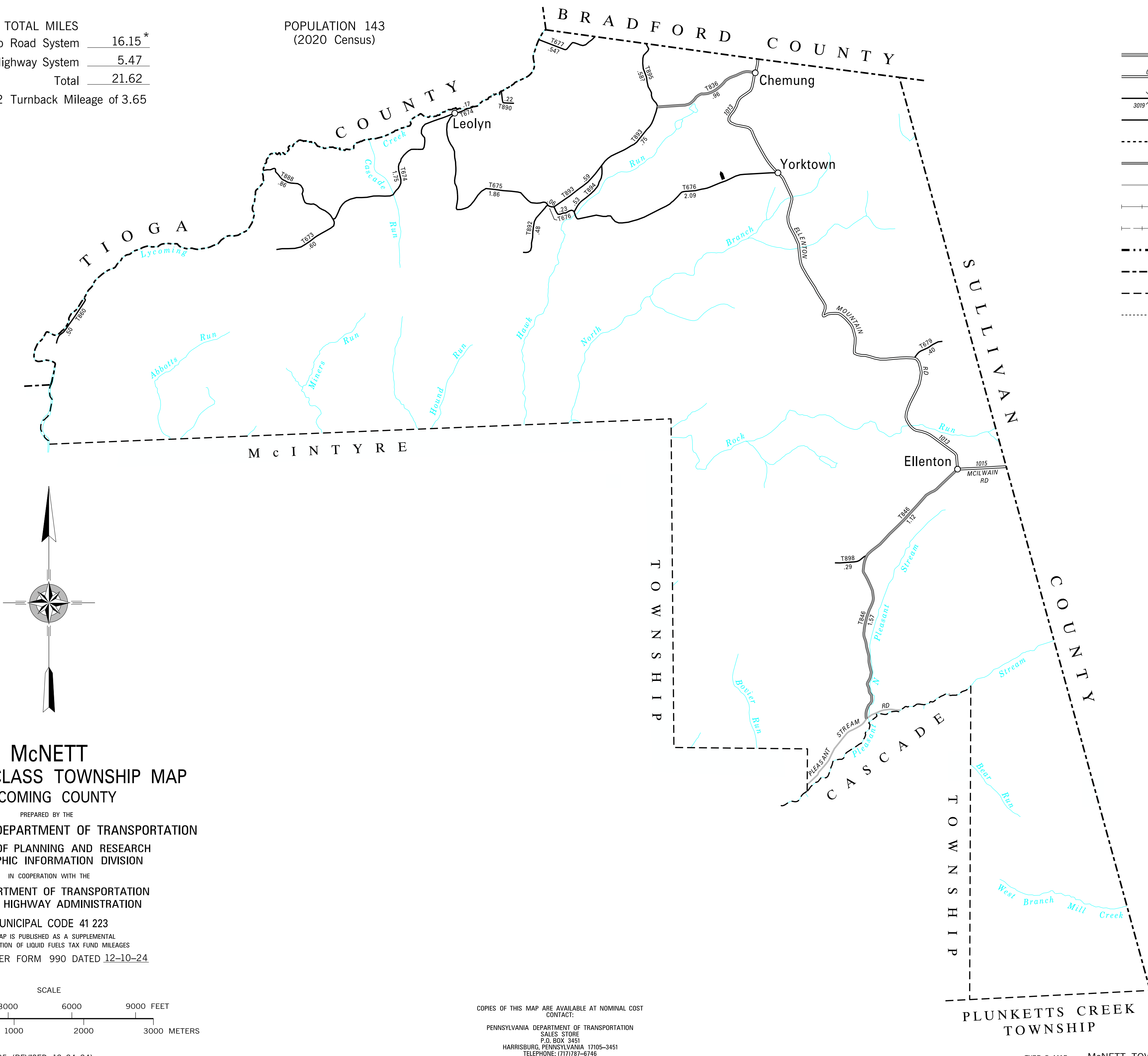
TOTAL MILES  
 Township Road System 16.15\*  
 State Highway System 5.47  
 Total 21.62

POPULATION 143  
 (2020 Census)

\* Includes ACT 32 Turnback Mileage of 3.65

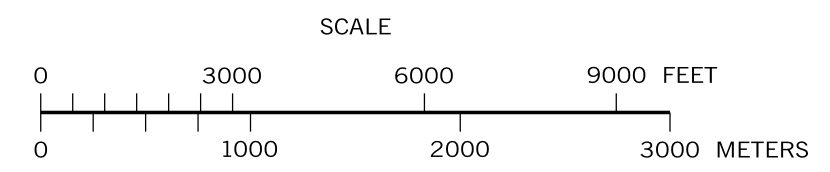
**LEGEND**

-  LIMITED ACCESS HIGHWAY
-  STATE ROUTE AND NUMBER
-  STATE MAINTAINED BRIDGE ON TOWNSHIP ROAD
-  TOWNSHIP ROAD, NUMBER AND SEGMENT LENGTH IN MILES
-  IMPASSABLE TOWNSHIP ROAD
-  TURNBACK TOWNSHIP ROAD
-  OTHER ROAD
-  RAILROAD (IN SERVICE)
-  RAILROAD ABANDONED (TRACK RETAINED)
-  STATE BOUNDARY
-  COUNTY BOUNDARY
-  TOWNSHIP BOUNDARY
-  CITY OR BOROUGH BOUNDARY
-  MUNICIPAL BUILDING
-  SPLIT MILEAGE BETWEEN MUNICIPALITIES



**McNETT**  
**SECOND CLASS TOWNSHIP MAP**  
 LYCOMING COUNTY

PREPARED BY THE  
**PENNSYLVANIA DEPARTMENT OF TRANSPORTATION**  
 BUREAU OF PLANNING AND RESEARCH  
 GEOGRAPHIC INFORMATION DIVISION  
 IN COOPERATION WITH THE  
 U.S. DEPARTMENT OF TRANSPORTATION  
 FEDERAL HIGHWAY ADMINISTRATION  
 MUNICIPAL CODE 41 223  
 THIS MAP IS PUBLISHED AS A SUPPLEMENTAL  
 DOCUMENTATION OF LIQUID FUELS TAX FUND MILEAGES  
 REVISED PER FORM 990 DATED 12-10-24



COPIES OF THIS MAP ARE AVAILABLE AT NOMINAL COST  
 CONTACT:  
 PENNSYLVANIA DEPARTMENT OF TRANSPORTATION  
 SALES STORE  
 P.O. BOX 3451  
 HARRISBURG, PENNSYLVANIA 17105-3451  
 TELEPHONE: (717)787-6746

- 673 CROFULT HILL RD
- 674 MILL HILL RD
- 675 HARDCRABLE RD
- 676 YORKTOWN RD
- 677 BENDERS HILL RD
- 679 WINNIES RD
- 836 ADAMS RD
- 846 MASTEN RD
- 860 BRIDGE ST
- 888 McNETT HILL RD
- 890 LEONARDS RD
- 892 BASTIAN RD
- 893 PARSONS HILL RD
- 894 CREEK RD
- 895 CLEGG'S HILL RD
- 898 ELLENTON RIDGE RD