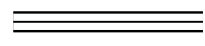
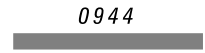
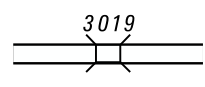
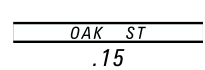



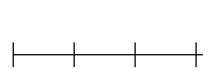

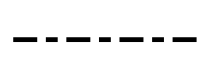
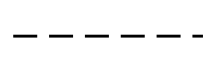
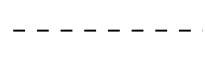
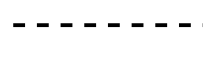

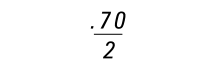




**LEGEND**

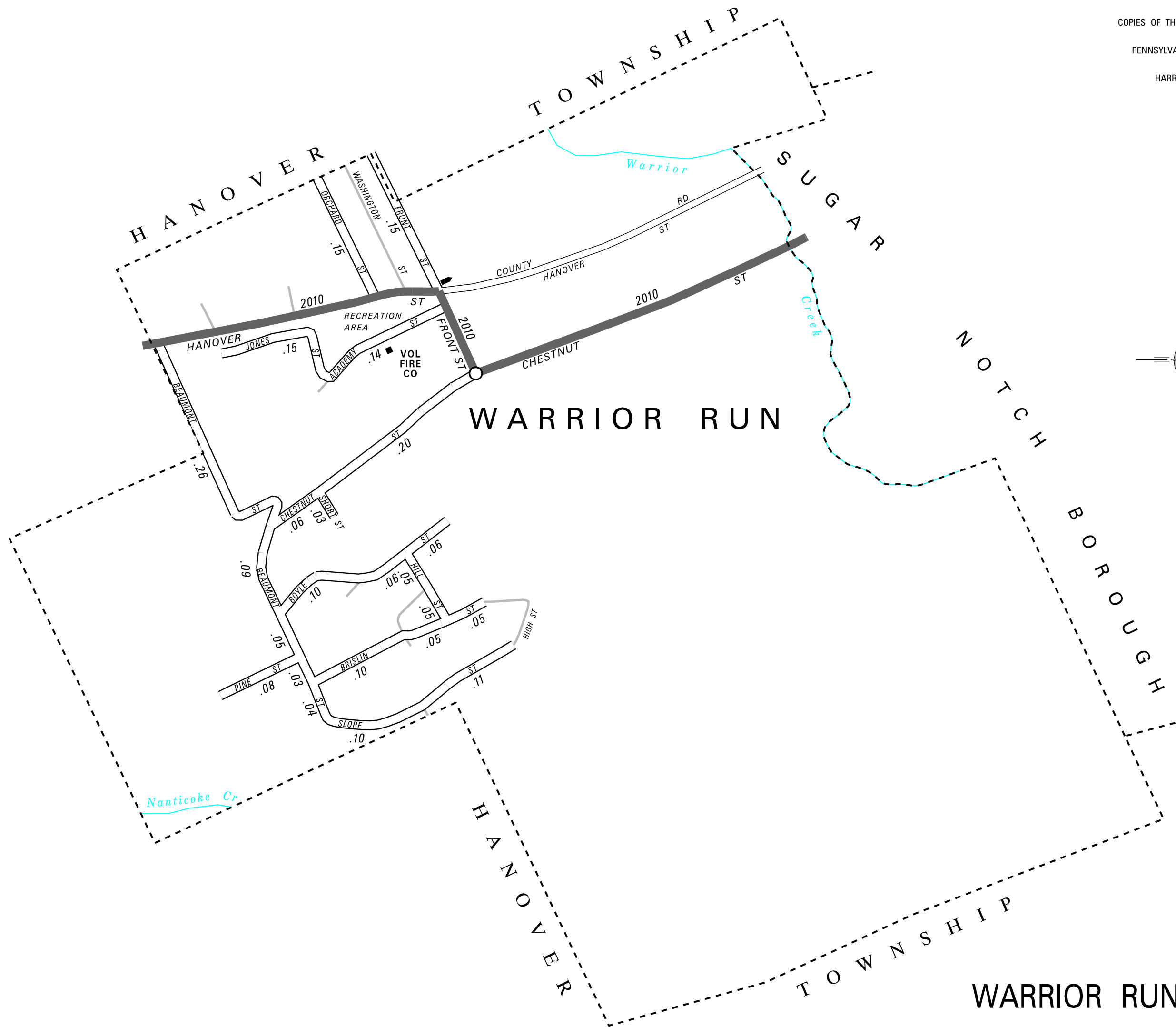
POPULATION 584  
(2010 Census)

TOTAL MILES	
Borough Road System	2.14
State Highway System	0.76
<b>Total</b>	<b>2.90</b>

-  LIMITED ACCESS HIGHWAY
-  STATE ROUTE AND NUMBER
-  STATE MAINTAINED BRIDGE ON BOROUGH STREET
-  BOROUGH STREET NAME AND SEGMENT LENGTH IN MILES
-  TURNBACK BOROUGH STREET
-  BOROUGH ALLEY
-  OTHER ROAD
-  RAILROAD
-  STATE BOUNDARY
-  COUNTY BOUNDARY
-  TOWNSHIP BOUNDARY
-  CITY BOUNDARY
-  BOROUGH BOUNDARY
-  MUNICIPAL BUILDING
-  SPLIT MILEAGE BETWEEN MUNICIPALITIES
-  SCHOOL, COLLEGE OR UNIVERSITY
-  POINT OF INTEREST

COPIES OF THIS MAP ARE AVAILABLE AT NOMINAL COST  
CONTACT:

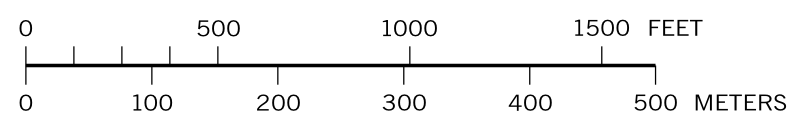
PENNSYLVANIA DEPARTMENT OF TRANSPORTATION  
SALES STORE  
P.O. BOX 3451  
HARRISBURG, PENNSYLVANIA 17105-3451  
TELEPHONE: (717)787-6746



ACADEMY ST  
BEAUMONT ST  
BOYLE ST  
BRISLIN ST  
CHESTNUT ST  
FRONT ST  
HILL ST  
JONES ST  
ORCHARD ST  
PINE ST  
SHORT ST  
SLOPE ST

CREATED BY EFH III 10-4-04 REVISED 7-17-20

SCALE



**WARRIOR RUN BOROUGH**

LUZERNE COUNTY

PREPARED BY THE  
PENNSYLVANIA DEPARTMENT OF TRANSPORTATION

BUREAU OF PLANNING AND RESEARCH  
GEOGRAPHIC INFORMATION DIVISION

IN COOPERATION WITH THE  
U.S. DEPARTMENT OF TRANSPORTATION  
FEDERAL HIGHWAY ADMINISTRATION

AND  
MUNICIPAL SERVICES DISTRICT 4-0  
MUNICIPAL CODE 40 427

THIS MAP IS PUBLISHED AS A SUPPLEMENTAL  
DOCUMENTATION OF LIQUID FUELS TAX FUND MILEAGES  
REVISED PER FORM 990 DATED 6-13-07

TYPE 5B MAP WARRIOR RUN BOROUGH LUZERNE COUNTY PENNSYLVANIA