
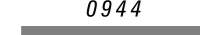
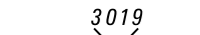
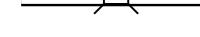
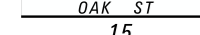










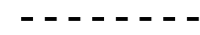



LEGEND

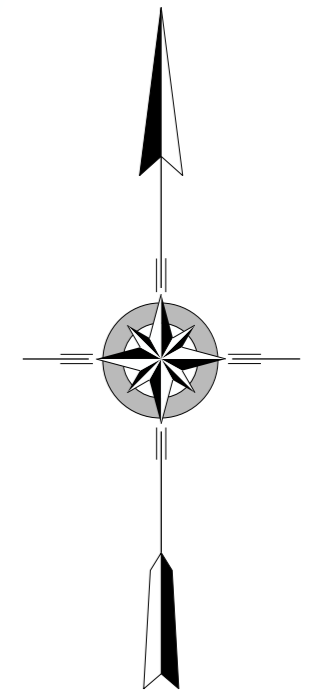
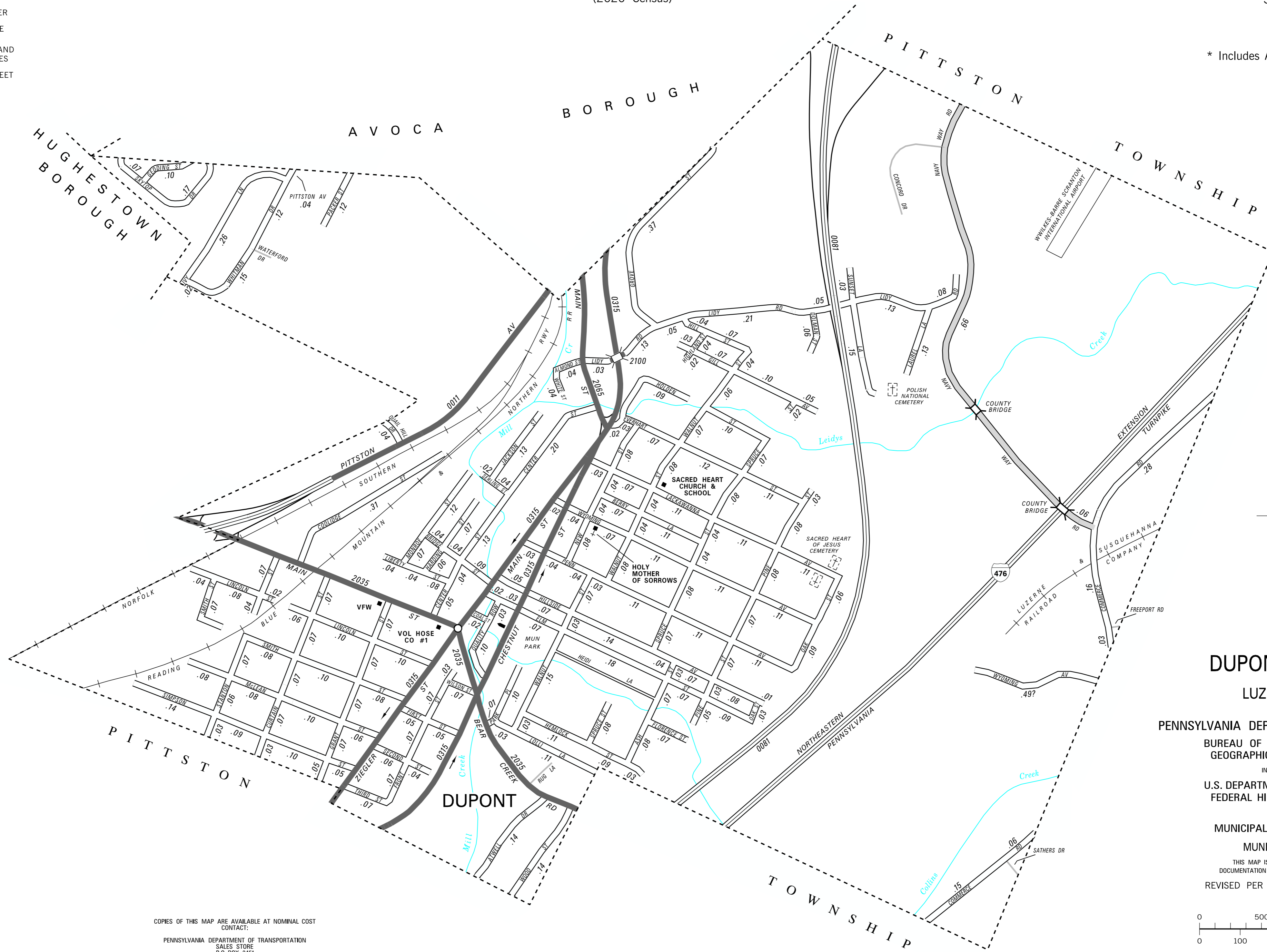
-  LIMITED ACCESS HIGHWAY
-  STATE ROUTE AND NUMBER
-  STATE MAINTAINED BRIDGE ON BOROUGH STREET
-  BOROUGH STREET NAME AND SEGMENT LENGTH IN MILES
-  TURNBACK BOROUGH STREET
-  BOROUGH ALLEY
-  OTHER ROAD
-  RAILROAD
-  STATE BOUNDARY
-  COUNTY BOUNDARY
-  TOWNSHIP BOUNDARY
-  CITY BOUNDARY
-  BOROUGH BOUNDARY
-  MUNICIPAL BUILDING
-  SPLIT MILEAGE BETWEEN MUNICIPALITIES
-  SCHOOL, COLLEGE OR UNIVERSITY
-  POINT OF INTEREST

- ALMOND ST
- ASH ST
- ATWELL DR
- BERRY LA
- BRIDGE ST
- CENTER ST
- COAL ST
- COMMERCE RD
- COOLIDGE ST
- CURTAIN ST
- DALMA ST
- ELM ST
- EVERHEART ST
- FIRST AV
- FLORENCE ST
- FRONT ST
- GEDDING ST
- GILL AV
- GRANT ST
- GROVE ST
- HARDING ST
- HEMLOCK ST
- HIGHLAND ST
- HILL ST
- HILLSIDE AV
- HOLDEN ST
- IVY LN
- JACKSON ST
- LACKAWANNA AV
- LAUREL LA
- LIBERTY ST
- LIDY RD
- LINCOLN ST
- LOLLI LA
- McLEAN ST
- MONROE ST
- NAVY WAY RD
- NEW ST
- OAK ST
- PACKER ST
- PARK PL
- PENN AV
- PINE ST
- PITTSION AV
- QUAIL HILL DR
- QUALITY RD
- SECOND AV
- SERLING ST
- SIMPSON ST
- SKYTOP DR
- SMITH ST
- SPRUCE ST
- STANTON ST
- SUNSET LA
- THIRD AV
- WALNUT ST
- WHITE ST
- WHITMAN DR
- WILSON AV
- WOOD ST
- WYOMING AV

POPULATION 2,539
(2020 Census)

TOTAL MILES
Borough Road System 15.51
State Highway System 3.85
Total 19.36

* Includes ACT 32 Turnback Mileage of 0.72

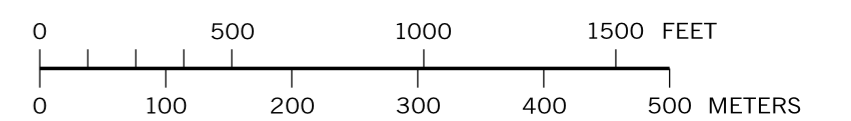


DUPONT BOROUGH
LUZERNE COUNTY

PREPARED BY THE
PENNSYLVANIA DEPARTMENT OF TRANSPORTATION
BUREAU OF PLANNING AND RESEARCH
GEOGRAPHIC INFORMATION DIVISION
IN COOPERATION WITH THE
U.S. DEPARTMENT OF TRANSPORTATION
FEDERAL HIGHWAY ADMINISTRATION
AND
MUNICIPAL SERVICES DISTRICT 4-0
MUNICIPAL CODE 40 406

THIS MAP IS PUBLISHED AS A SUPPLEMENTAL
DOCUMENTATION OF LIQUID FUELS TAX FUND MILEAGES
REVISED PER FORM 990 DATED 11-2-22

SCALE



COPIES OF THIS MAP ARE AVAILABLE AT NOMINAL COST
CONTACT:
PENNSYLVANIA DEPARTMENT OF TRANSPORTATION
SALES STORE
P.O. BOX 3451
HARRISBURG, PENNSYLVANIA 17105-3451
TELEPHONE: (717)787-6746