
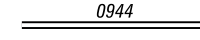
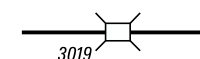
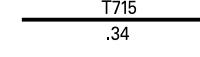



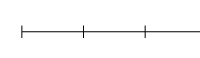
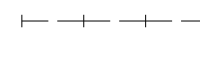

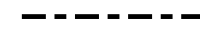
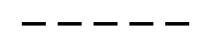


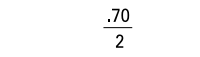


TOTAL MILES
 Township Road System 28.26
 State Highway System 19.82
 Total 48.08

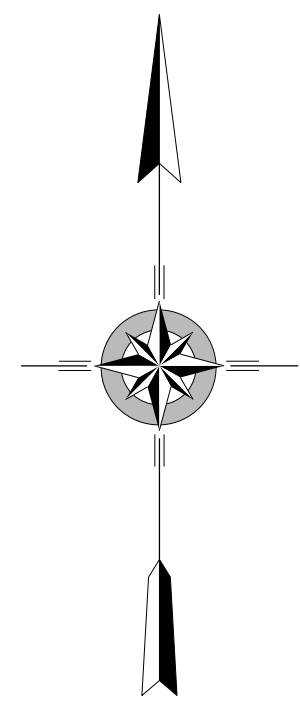
COPIES OF THIS MAP ARE AVAILABLE AT NOMINAL COST CONTACT:

PENNSYLVANIA DEPARTMENT OF TRANSPORTATION
 SALES STORE
 P.O. BOX 3451
 HARRISBURG, PENNSYLVANIA 17105-3451
 TELEPHONE: (717)787-6746

LEGEND

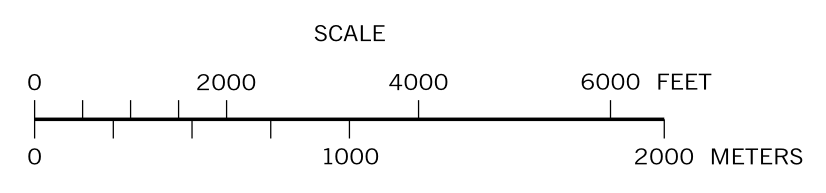
-  LIMITED ACCESS HIGHWAY
-  STATE ROUTE AND NUMBER
-  STATE MAINTAINED BRIDGE ON TOWNSHIP ROAD
-  TOWNSHIP ROAD, NUMBER AND SEGMENT LENGTH IN MILES
-  IMPASSABLE TOWNSHIP ROAD
-  TURNBACK TOWNSHIP ROAD
-  OTHER ROAD
-  RAILROAD (IN SERVICE)
-  RAILROAD ABANDONED (TRACK RETAINED)
-  STATE BOUNDARY
-  COUNTY BOUNDARY
-  TOWNSHIP BOUNDARY
-  CITY OR BOROUGH BOUNDARY
-  MUNICIPAL BUILDING
-  SPLIT MILEAGE BETWEEN MUNICIPALITIES

CONYNGHAM TOWNSHIP

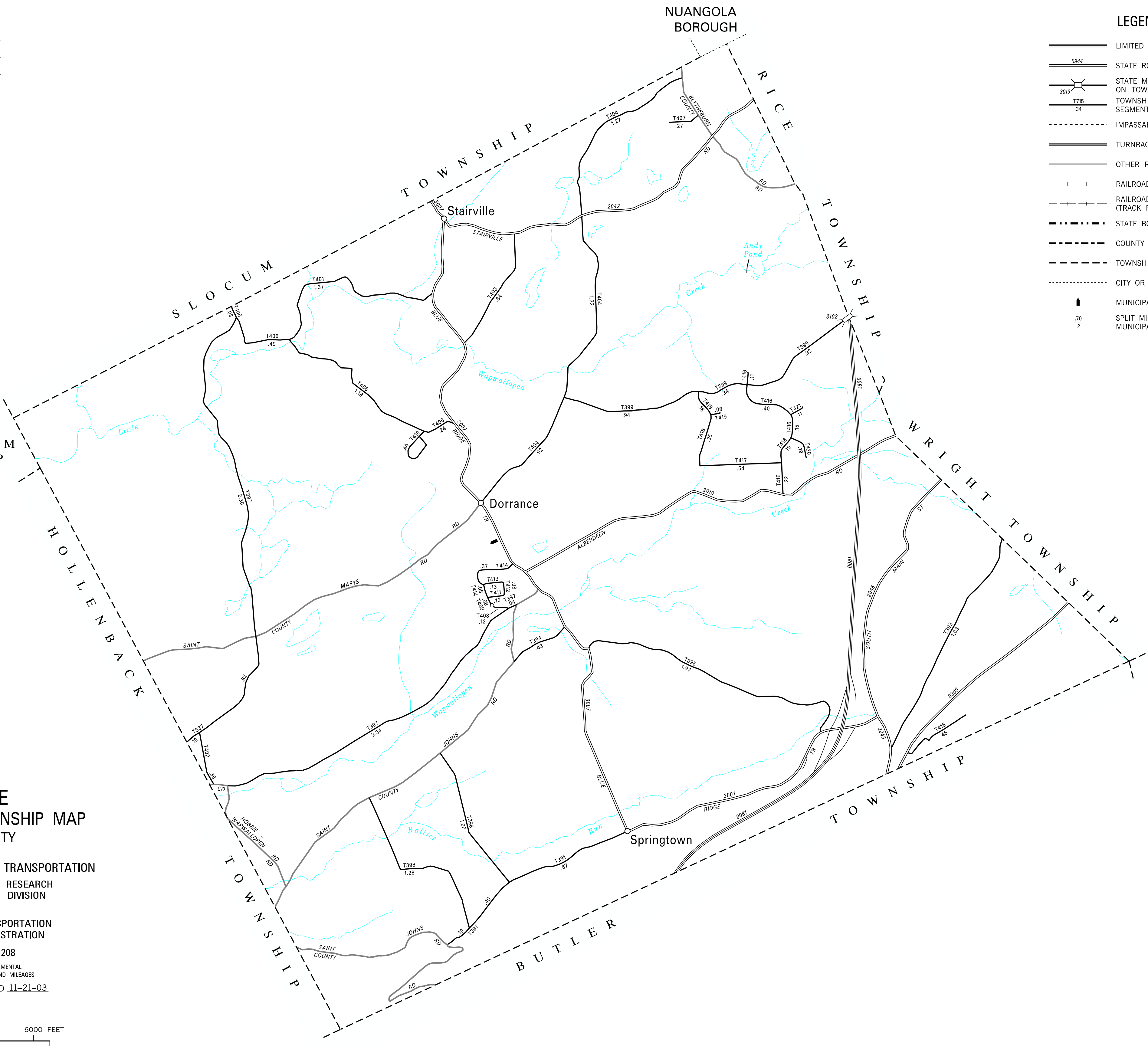


**DORRANCE
 SECOND CLASS TOWNSHIP MAP
 LUZERNE COUNTY**

PREPARED BY THE
PENNSYLVANIA DEPARTMENT OF TRANSPORTATION
 BUREAU OF PLANNING AND RESEARCH
 GEOGRAPHIC INFORMATION DIVISION
 IN COOPERATION WITH THE
 U.S. DEPARTMENT OF TRANSPORTATION
 FEDERAL HIGHWAY ADMINISTRATION
 MUNICIPAL CODE 40 208
 THIS MAP IS PUBLISHED AS A SUPPLEMENTAL
 DOCUMENTATION OF LIQUID FUELS TAX FUND MILEAGES
 REVISED PER FORM 990 DATED 11-21-03



(CREATED BY JEM 1-6-00) (REVISED 4-13-20)



- 387 HOLLOW RD
- 391 SUNSET RD
- 393 YEAGER RD
- 394 RIDGE RD
- 395 LITTLE MOUNTAIN RD
- 396 TANEY RD
- 397 CREEK RD
- 398 ACKER RD
- 399 PROSPECT RD
- 401 HOLLOW RD
- 402 CLARK RD
- 403 SUBYAK RD
- 404 ST MARYS RD
- 406 GEORGES RD
- 407 CHERRYWOOD DR
- 408 HILL DR
- 409 MOUNTAIN RD
- 410 SKYLINE DR
- 411 MARIE LA
- 412 CHIPPER RD
- 413 BACK RD
- 414 MOUNTAIN VIEW RD
- 415 BELLA VISTA DR
- 416 COUNTRY CLUB DR
- 417 SANDWEDGE DR
- 418 FAIRWAY DR
- 419 NINE IRON DR
- 420 SEVEN IRON DR
- 421 EIGHT IRON DR