

TOTAL MILES	
Borough Road System	7.72 *
State Highway System	2.03
Total	9.75

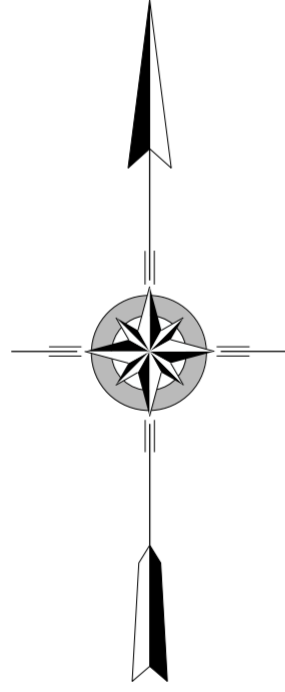
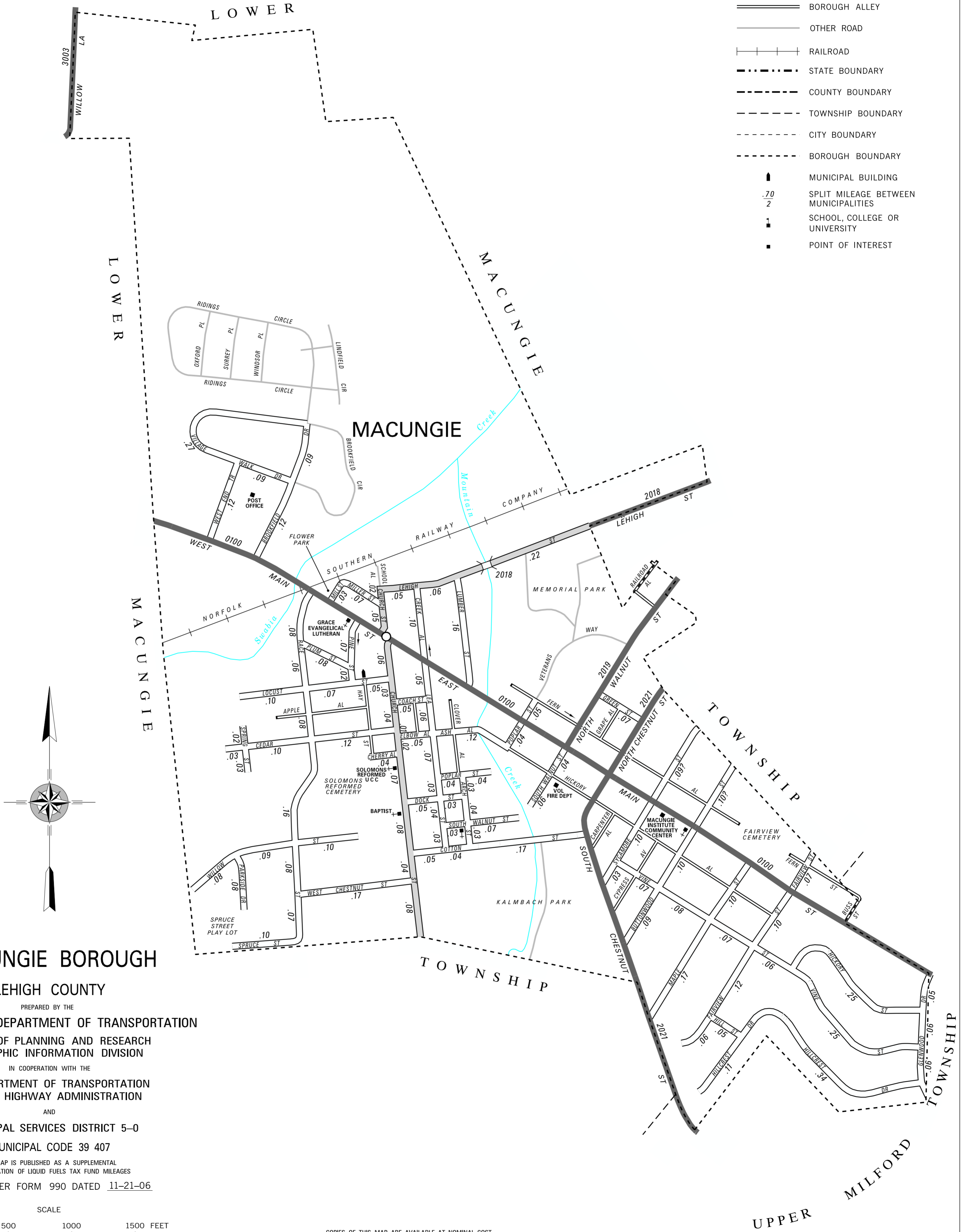
POPULATION 3,257
(2020 Census)

LEGEND

- LIMITED ACCESS HIGHWAY
- STATE ROUTE AND NUMBER
- STATE MAINTAINED BRIDGE ON BOROUGH STREET
- BOROUGH STREET NAME AND SEGMENT LENGTH IN MILES
- TURNBACK BOROUGH STREET
- BOROUGH ALLEY
- OTHER ROAD
- RAILROAD
- STATE BOUNDARY
- COUNTY BOUNDARY
- TOWNSHIP BOUNDARY
- CITY BOUNDARY
- BOROUGH BOUNDARY
- MUNICIPAL BUILDING
- SPLIT MILEAGE BETWEEN MUNICIPALITIES
- SCHOOL, COLLEGE OR UNIVERSITY
- POINT OF INTEREST

* Includes ACT 32 Turnback Mileage of .83

- ARCH ST
- ASH AL
- BROOKFIELD DR
- BUTTONWOOD ST
- CEDAR ST
- CHESSY AL
- CHESTNUT ST
- CHURCH ST
- COACH ST
- COTTON ST
- CREEK ST
- DOCK ST
- ELBOW AL
- FAIRVIEW ST
- GLENWOOD DR
- GREEN ST
- HICKORY ST
- HILL ST
- HILLCREST DR
- LEA ST
- LEHIGH ST
- LOCUST ST
- LUMBER ST
- MAPLE ST
- MILL ST
- MILLER ST
- PARKSIDE DR
- PINE ST
- PLUM ST
- POPLAR ST
- RACE ST
- SPRING ST
- SPRUCE ST
- SYCAMORE ST
- VILLAGE WALK DR
- VINE ST
- WALNUT ST
- WEST END TR
- WILLOW ST



MACUNGIE BOROUGH

LEHIGH COUNTY

PREPARED BY THE
PENNSYLVANIA DEPARTMENT OF TRANSPORTATION

BUREAU OF PLANNING AND RESEARCH
GEOGRAPHIC INFORMATION DIVISION

IN COOPERATION WITH THE

U.S. DEPARTMENT OF TRANSPORTATION
FEDERAL HIGHWAY ADMINISTRATION

AND

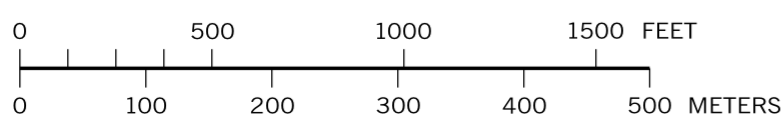
MUNICIPAL SERVICES DISTRICT 5-0

MUNICIPAL CODE 39 407

THIS MAP IS PUBLISHED AS A SUPPLEMENTAL
DOCUMENTATION OF LIQUID FUELS TAX FUND MILEAGES

REVISED PER FORM 990 DATED 11-21-06

SCALE



COPIES OF THIS MAP ARE AVAILABLE AT NOMINAL COST
CONTACT:

PENNSYLVANIA DEPARTMENT OF TRANSPORTATION
SALES STORE
P.O. BOX 3451
HARRISBURG, PENNSYLVANIA 17105-3451
TELEPHONE: (717)787-6746