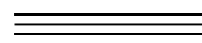
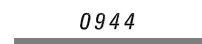
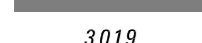
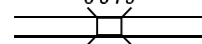
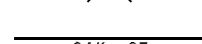
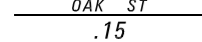






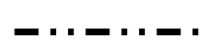

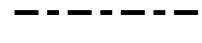
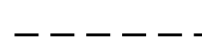

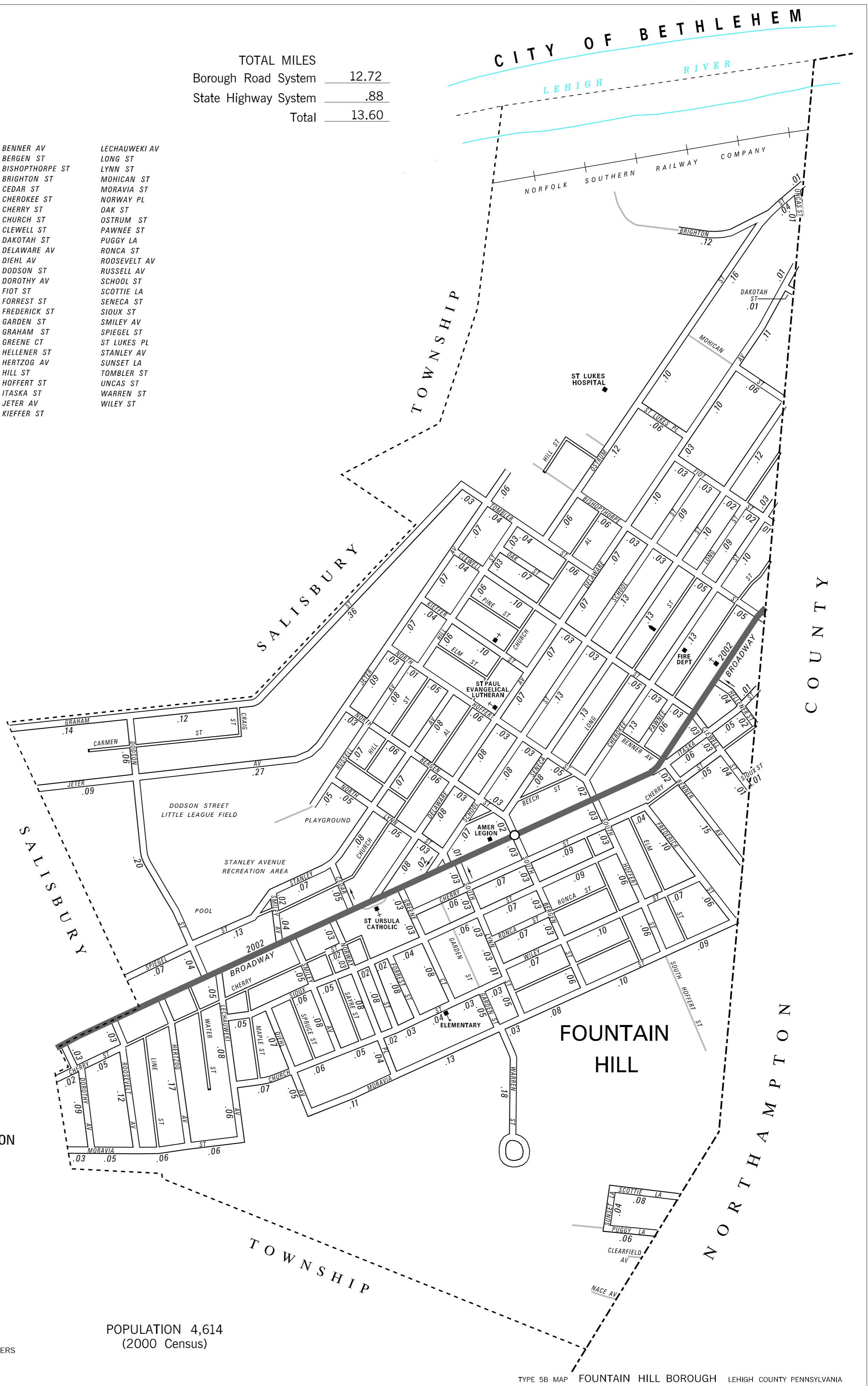


**LEGEND**

-  LIMITED ACCESS HIGHWAY
-  STATE ROUTE AND NUMBER
-  STATE MAINTAINED BRIDGE ON BOROUGH STREET
-  BOROUGH STREET NAME AND SEGMENT LENGTH IN MILES
-  TURNBACK BOROUGH STREET
-  BOROUGH ALLEY
-  OTHER ROAD
-  RAILROAD
-  STATE BOUNDARY
-  COUNTY BOUNDARY
-  TOWNSHIP BOUNDARY
-  CITY BOUNDARY
-  BOROUGH BOUNDARY
-  MUNICIPAL BUILDING
-  SPLIT MILEAGE BETWEEN MUNICIPALITIES
-  SCHOOL, COLLEGE OR UNIVERSITY
-  POINT OF INTEREST

TOTAL MILES	
Borough Road System	12.72
State Highway System	.88
<b>Total</b>	<b>13.60</b>

- |                |               |
|----------------|---------------|
| BENNER AV      | LECHAUWEKI AV |
| BERGEN ST      | LONG ST       |
| BISHOPHORPE ST | LYNN ST       |
| BRIGHTON ST    | MOHICAN ST    |
| CEDAR ST       | MORAVIA ST    |
| CHEROKEE ST    | NORWAY PL     |
| CHERRY ST      | OAK ST        |
| CHURCH ST      | OSTRUM ST     |
| CLEWELL ST     | PAWNEE ST     |
| DAKOTAH ST     | PUGGY LA      |
| DELAWARE AV    | RONCA ST      |
| DIEHL AV       | ROOSEVELT AV  |
| DODSON ST      | RUSSELL AV    |
| DOROTHY AV     | SCHOOL ST     |
| FIOT ST        | SCOTTIE LA    |
| FORREST ST     | SENECA ST     |
| FREDERICK ST   | SIOUX ST      |
| GARDEN ST      | SMILEY AV     |
| GRAHAM ST      | SPIEGEL ST    |
| GREENE CT      | ST LUKES PL   |
| HELLENER ST    | STANLEY AV    |
| HERTZOG AV     | SUNSET LA     |
| HILL ST        | TOMBLER ST    |
| HOFFERT ST     | UNCAS ST      |
| ITASKA ST      | WARREN ST     |
| JETER AV       | WILEY ST      |
| KIEFFER ST     |               |



**FOUNTAIN HILL BOROUGH**

LEHIGH COUNTY

PREPARED BY THE  
**PENNSYLVANIA DEPARTMENT OF TRANSPORTATION**

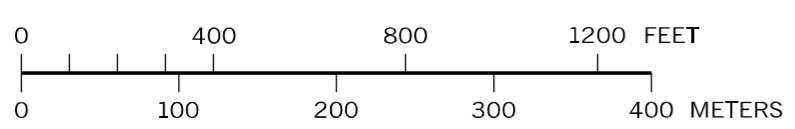
BUREAU OF PLANNING AND RESEARCH  
GEOGRAPHIC INFORMATION DIVISION

IN COOPERATION WITH THE  
U.S. DEPARTMENT OF TRANSPORTATION  
FEDERAL HIGHWAY ADMINISTRATION

AND  
MUNICIPAL SERVICES DISTRICT 5-0  
MUNICIPAL CODE 39 406

REVISED PER FORM 990 DATED 11-23-09

SCALE



POPULATION 4,614  
(2000 Census)