






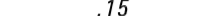









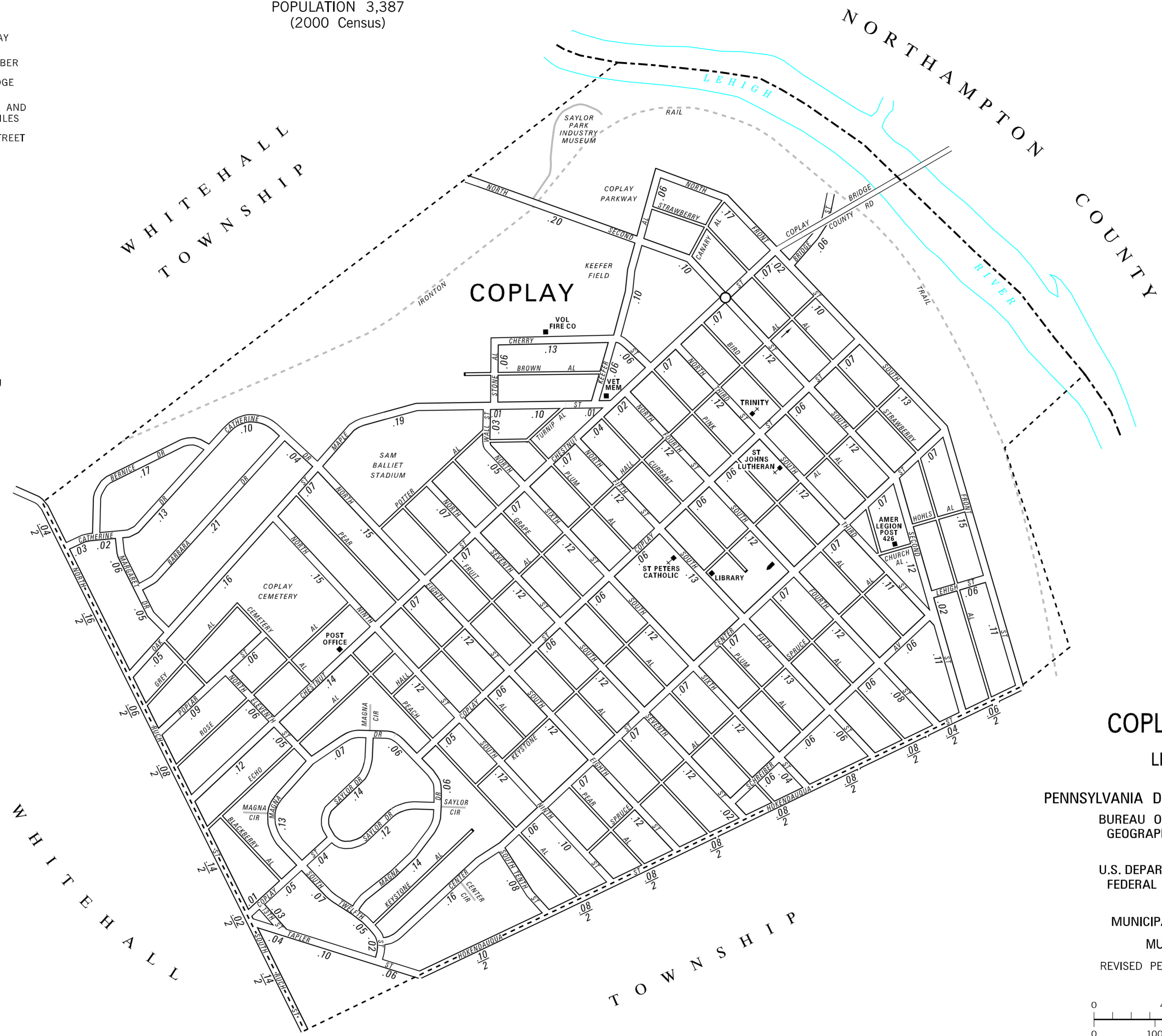


**LEGEND**

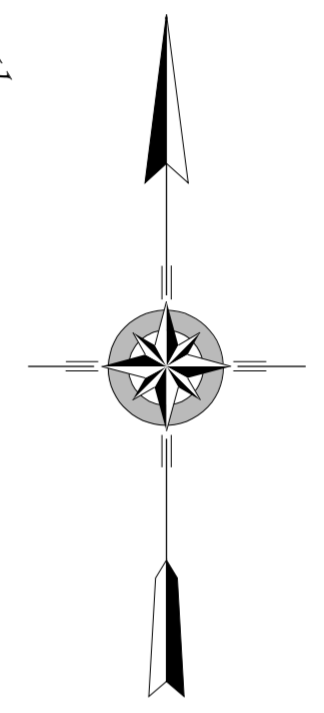
-  LIMITED ACCESS HIGHWAY
-  STATE ROUTE AND NUMBER
-  STATE MAINTAINED BRIDGE ON BOROUGH STREET
-  BOROUGH STREET NAME AND SEGMENT LENGTH IN MILES
-  TURNBACK BOROUGH STREET
-  BOROUGH ALLEY
-  OTHER ROAD
-  RAILROAD
-  STATE BOUNDARY
-  COUNTY BOUNDARY
-  TOWNSHIP BOUNDARY
-  CITY BOUNDARY
-  BOROUGH BOUNDARY
-  MUNICIPAL BUILDING
-  SPLIT MILEAGE BETWEEN MUNICIPALITIES
-  SCHOOL, COLLEGE OR UNIVERSITY
-  POINT OF INTEREST

POPULATION 3,387  
(2000 Census)

TOTAL MILES	
Borough Road System	11.18
State Highway System	0.00
<b>Total</b>	<b>11.18</b>



- BARBARA DR
- BERNICE DR
- BRIDGE ST
- CATHERINE DR
- CENTER ST
- CHERRY ST
- CHESTNUT ST
- COPLAY ST
- EIGHTH ST
- ELEVENTH ST
- FIFTH ST
- FOURTH ST
- FRONT ST
- HOKENDAQUA ST
- KEEFER AL
- LEHIGH ST
- MAGNA DR
- MAPLE ST
- MARGARET DR
- NINTH ST
- OAK ST
- POPLAR ST
- RUCH ST
- SAYLOR DR
- SCHREIBER AV
- SECOND ST
- SEVENTH ST
- SIXTH ST
- STONE AL
- TAPLER ST
- TENTH ST
- THIRD ST
- THIRTEENTH ST
- TWELFTH ST
- WALL ST



**COPLAY BOROUGH**

LEHIGH COUNTY

PREPARED BY THE  
**PENNSYLVANIA DEPARTMENT OF TRANSPORTATION**  
BUREAU OF PLANNING AND RESEARCH  
GEOGRAPHIC INFORMATION DIVISION

IN COOPERATION WITH THE  
U.S. DEPARTMENT OF TRANSPORTATION  
FEDERAL HIGHWAY ADMINISTRATION

AND  
MUNICIPAL SERVICES DISTRICT 5-0

MUNICIPAL CODE 39 404

REVISED PER FORM 990 DATED 8-22-91

