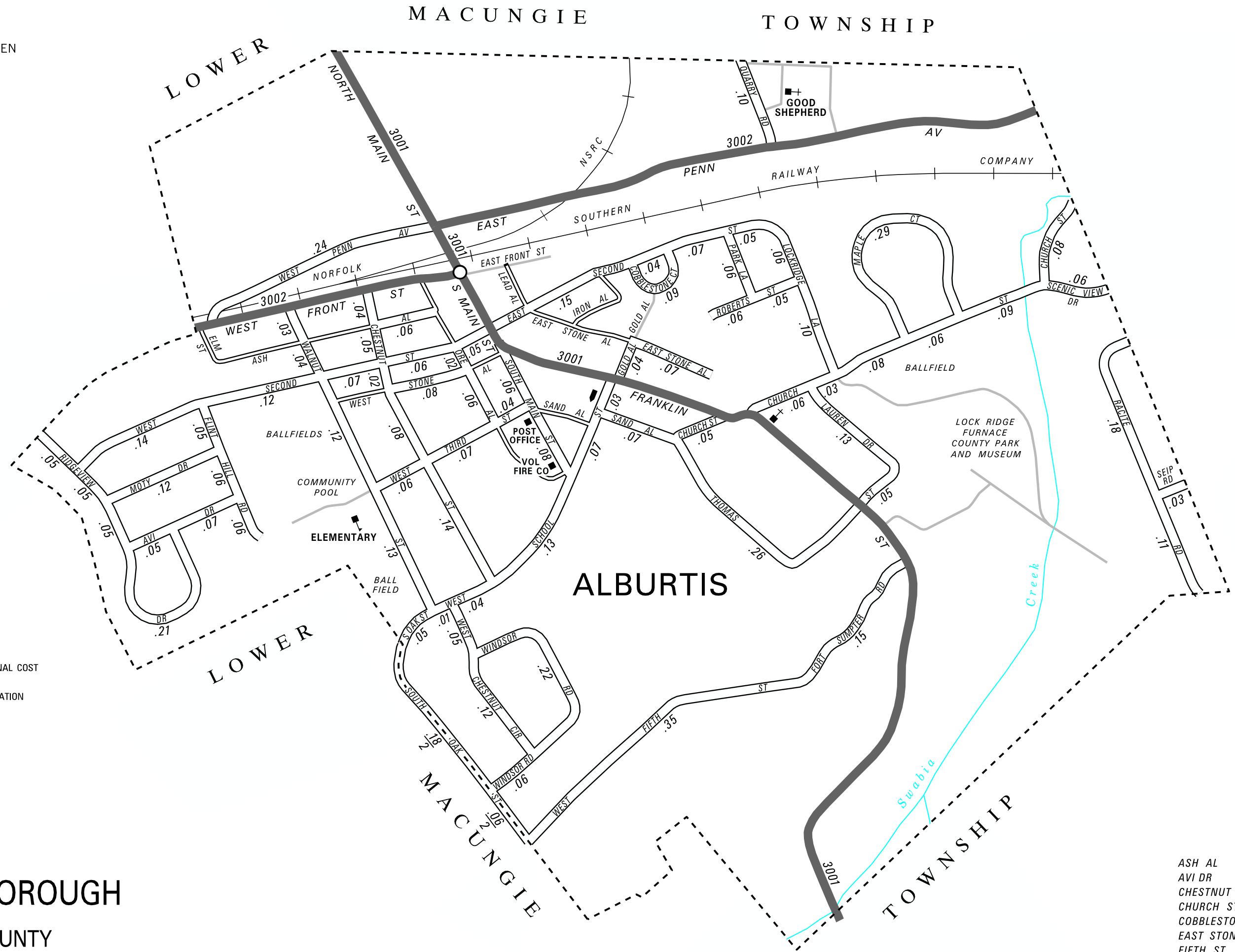


LEGEND

POPULATION 2,596
(2020 Census)

TOTAL MILES	
Borough Road System	6.60
State Highway System	2.27
Total	8.49

- LIMITED ACCESS HIGHWAY
- STATE ROUTE AND NUMBER
- STATE MAINTAINED BRIDGE ON BOROUGH STREET
- BOROUGH STREET NAME AND SEGMENT LENGTH IN MILES
- TURNBACK BOROUGH STREET
- BOROUGH ALLEY
- OTHER ROAD
- RAILROAD
- STATE BOUNDARY
- COUNTY BOUNDARY
- TOWNSHIP BOUNDARY
- CITY BOUNDARY
- BOROUGH BOUNDARY
- MUNICIPAL BUILDING
- SPLIT MILEAGE BETWEEN MUNICIPALITIES
- SCHOOL, COLLEGE OR UNIVERSITY
- POINT OF INTEREST

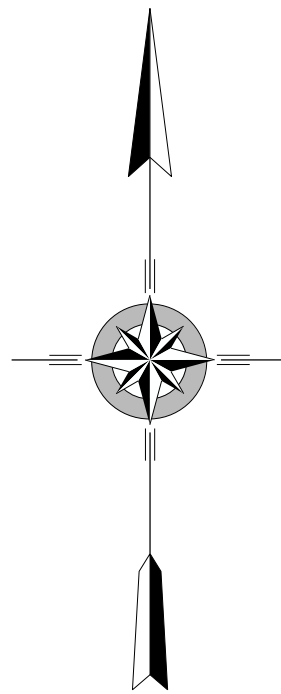
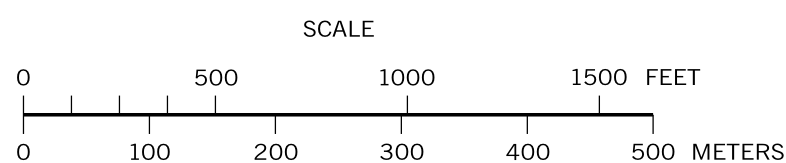


COPIES OF THIS MAP ARE AVAILABLE AT NOMINAL COST
CONTACT:
PENNSYLVANIA DEPARTMENT OF TRANSPORTATION
SALES STORE
P.O. BOX 3451
HARRISBURG, PENNSYLVANIA 17105-3451
TELEPHONE: (717)787-6746

ALBURTIS BOROUGH
LEHIGH COUNTY

PREPARED BY THE
PENNSYLVANIA DEPARTMENT OF TRANSPORTATION
BUREAU OF PLANNING AND RESEARCH
GEOGRAPHIC INFORMATION DIVISION
IN COOPERATION WITH THE
U.S. DEPARTMENT OF TRANSPORTATION
FEDERAL HIGHWAY ADMINISTRATION
AND
MUNICIPAL SERVICES DISTRICT 5-0
MUNICIPAL CODE 39 401

THIS MAP IS PUBLISHED AS A SUPPLEMENTAL
DOCUMENTATION OF LIQUID FUELS TAX FUND MILEAGES
REVISED PER FORM 990 DATED 2-8-24



- ASH AL
- AVI DR
- CHESTNUT ST
- CHURCH ST
- COBBLESTONE CT
- EAST STONE AL
- FIFTH ST
- FLINT HILL RD
- FORT SUMPTER RD
- GOLD AL
- LAUREN DR
- LOCKRIDGE LA
- MAIN ST
- MAPLE CT
- MOTY DR
- OAK ST
- ORE AL
- PARK LA
- PENN AV
- QUARRY RD
- RACITE RD
- RIDGEVIEW DR
- ROBERTS ST
- SAND AL
- SCENIC VIEW DR
- SCHOOL ST
- SECOND ST
- SEIP RD
- THIRD ST
- THOMAS ST
- WALNUT ST
- WEST CHESTNUT CIR
- WEST STONE AL
- WINDSOR RD