

TOTAL MILES
 Township Road System 82.21*
 State Highway System 35.03
 Total 117.24

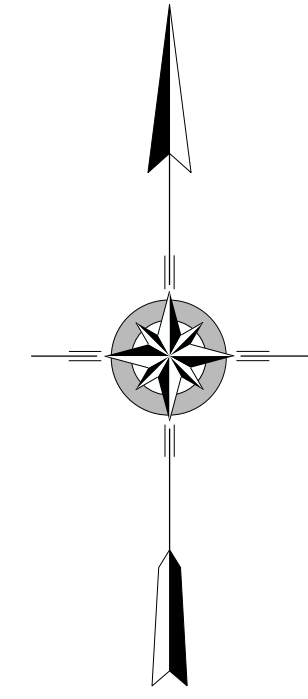
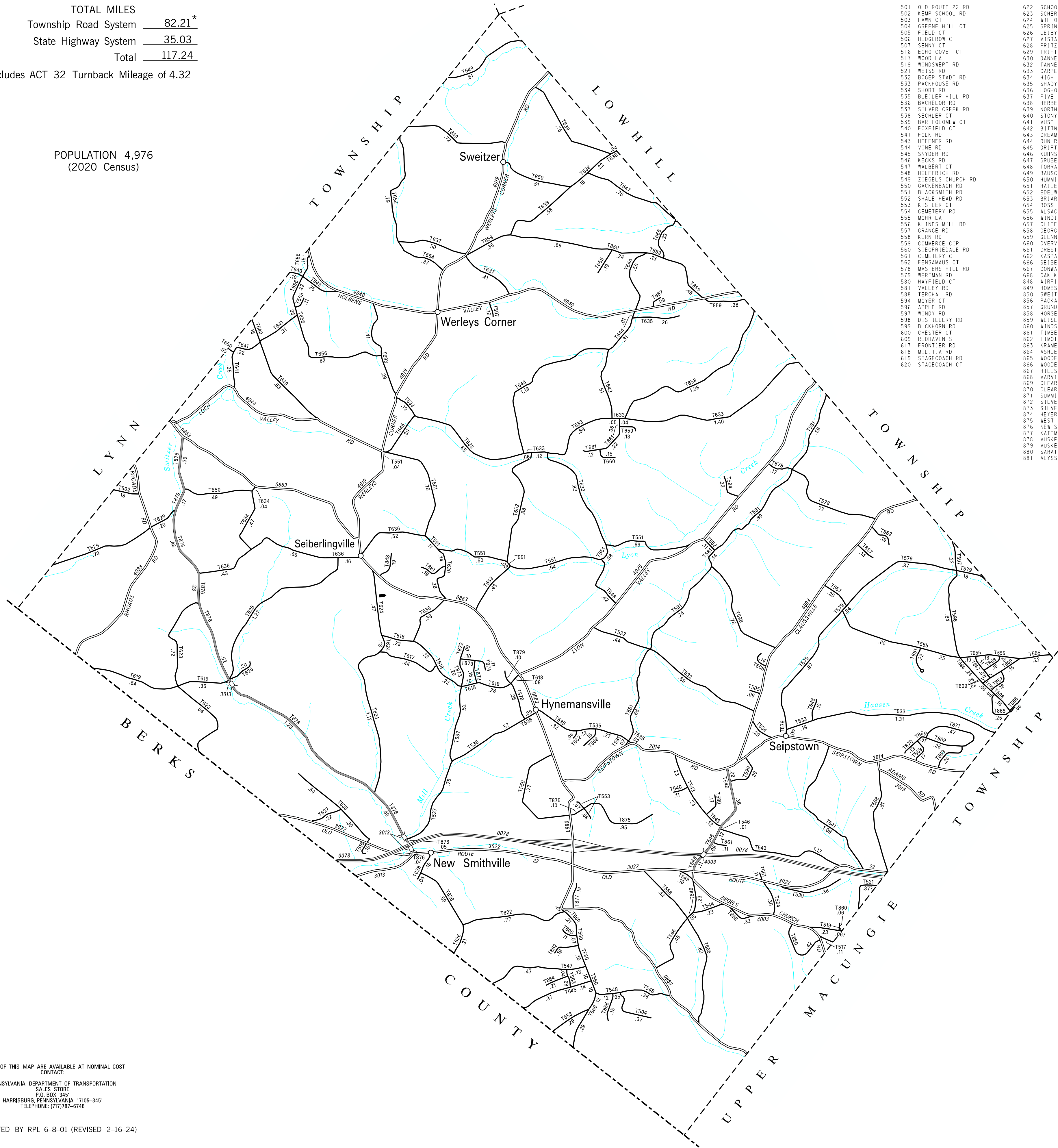
* Includes ACT 32 Turnback Mileage of 4.32

POPULATION 4,976
 (2020 Census)

- | | |
|------------------------|--------------------------|
| 501 OLD ROUTE 22 RD | 622 SCHOOLHOUSE RD |
| 502 KEMP SCHOOL RD | 623 SCHERER RD |
| 503 FAWN CT | 624 WILLOW RUN RD |
| 504 GREENE HILL CT | 625 SPRING RD |
| 505 FIELD CT | 626 LEIBY LA |
| 506 HEDGEROW CT | 627 VISTA RD |
| 507 SENNY CT | 628 FRITZ CT |
| 516 ECHO COVE CT | 629 TRI-TOWNSHIP RD |
| 517 WOOD LA | 630 DANNER RD |
| 519 WINDSWEEP RD | 632 TANNERY RD |
| 521 WEISS RD | 633 CARPET RD |
| 532 BOGER STADT RD | 634 HIGH RD |
| 533 PACKHOUSE RD | 635 SHADY CT |
| 534 SHORT RD | 636 LOCHOUSE RD |
| 535 BLEILER HILL RD | 637 FIVE POINT RD |
| 536 BACHELOR RD | 638 HERBER RD |
| 537 SILVER CREEK RD | 639 NORTH END RD |
| 538 SECHLER CT | 640 STONY RIDGE RD |
| 539 BARTHOLDMEW CT | 641 MUSE RD |
| 540 FOXFIELD CT | 642 BITTNER'S HILL RD |
| 541 FOLK RD | 643 CREAMERY RD |
| 543 HEFFNER RD | 644 RUN RD |
| 544 VINE RD | 645 DRIFTED RD |
| 545 SNYDER RD | 646 KUHN'S HILL RD |
| 546 KECK'S RD | 647 GRUBERS RD |
| 547 WALBERT CT | 648 TORRANCE CT |
| 548 HELFRICH RD | 649 BAUSCH RD |
| 549 ZIEGEL'S CHURCH RD | 650 HUMMINGBIRD RD |
| 550 GACKENBACH RD | 651 HAILEY CT |
| 551 BLACKSMITH RD | 652 EDELWEISS RD |
| 552 SHALE HEAD RD | 653 BRIAR EDGE RD |
| 553 KISTLER CT | 654 ROSS VALLEY RD |
| 554 CEMETERY RD | 655 ALSACE CT |
| 555 MOHR LA | 656 WINDING RD |
| 556 KLINES MILL RD | 657 CLIFF FOREST ST |
| 557 GRANGE RD | 658 GEORGE RD |
| 558 KERN RD | 659 GLENWOOD CT |
| 559 COMMERCE CIR | 660 OVERVIEW CT |
| 560 SIEGFRIEDEL RD | 661 CRESTVIEW CT |
| 561 CEMETERY CT | 662 KASPAR CT |
| 562 FENSAMAUS CT | 666 SEIBERT RD |
| 578 MASTERS HILL RD | 667 CONWAY ST |
| 579 WERTMAN RD | 668 OAK KNOLL ST |
| 580 HAYFIELD CT | 648 AIRFIELD CT |
| 581 VALLEY RD | 849 HOMESTEAD RD |
| 588 TERCHA RD | 850 SWEITZER RD |
| 594 MOYER CT | 856 PACKARD CT |
| 596 APPLE RD | 857 GRUNDSAU CT |
| 597 WINDY RD | 858 HORSESHOE CIR |
| 598 DISTILLERY RD | 859 WEISENBERG CHURCH RD |
| 599 BUCKHORN RD | 860 WINDSWEEP CT |
| 600 CHESTER CT | 861 TIMBERLINE CT |
| 609 REDHAVEN ST | 862 TIMOTHY CT |
| 617 FRONTIER RD | 863 KRAMER RD |
| 618 MILLITIA RD | 864 ASHLEY CT |
| 619 STAGECOACH RD | 865 WOODED RIDGE CIR |
| 620 STAGECOACH CT | 866 WOODED RIDGE CT |
| | 867 HILLSIDE CT |
| | 868 MARVIN CT |
| | 869 CLEARWATER CIR |
| | 870 CLEARWATER CT |
| | 871 SUMMIT CIR |
| | 872 SILVER CREEK CT |
| | 873 SILVER CREEK CIR |
| | 874 HEYER CT |
| | 875 WEST HILLS CT |
| | 876 NEW SMITHVILLE RD |
| | 877 KATEM CT |
| | 878 MUSKET RD |
| | 879 MUSKET CT |
| | 880 SARATOGA CIR |
| | 881 ALYSSA CT |

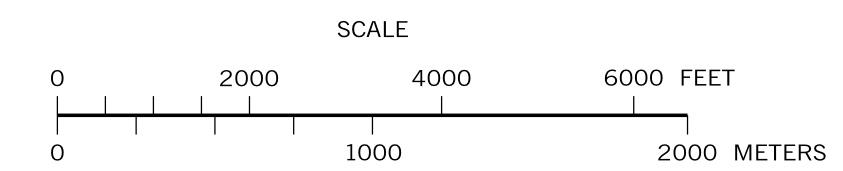
LEGEND

- LIMITED ACCESS HIGHWAY
- STATE ROUTE AND NUMBER
- STATE MAINTAINED BRIDGE ON TOWNSHIP ROAD
- TOWNSHIP ROAD, NUMBER AND SEGMENT LENGTH IN MILES
- IMPASSABLE TOWNSHIP ROAD
- TURNBACK TOWNSHIP ROAD
- OTHER ROAD
- RAILROAD (IN SERVICE)
- RAILROAD ABANDONED (TRACK RETAINED)
- STATE BOUNDARY
- COUNTY BOUNDARY
- TOWNSHIP BOUNDARY
- CITY OR BOROUGH BOUNDARY
- MUNICIPAL BUILDING
- SPLIT MILEAGE BETWEEN MUNICIPALITIES



**WEISENBERG
 SECOND CLASS TOWNSHIP MAP
 LEHIGH COUNTY**

PREPARED BY THE
PENNSYLVANIA DEPARTMENT OF TRANSPORTATION
 BUREAU OF PLANNING AND RESEARCH
 GEOGRAPHIC INFORMATION DIVISION
 IN COOPERATION WITH THE
U.S. DEPARTMENT OF TRANSPORTATION
 FEDERAL HIGHWAY ADMINISTRATION
 MUNICIPAL CODE 39 213
 THIS MAP IS PUBLISHED AS A SUPPLEMENTAL
 DOCUMENTATION OF LIQUID FUELS TAX FUND MILEAGES
 REVISED PER FORM 990 DATED 2-8-24



COPIES OF THIS MAP ARE AVAILABLE AT NOMINAL COST
 CONTACT:
 PENNSYLVANIA DEPARTMENT OF TRANSPORTATION
 SALES STORE
 P.O. BOX 3451
 HARRISBURG, PENNSYLVANIA 17105-3451
 TELEPHONE: (717)787-6746

CREATED BY RPL 6-8-01 (REVISED 2-16-24)

TYPE 5 MAP WEISENBERG TOWNSHIP LEHIGH COUNTY PENNSYLVANIA