
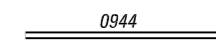
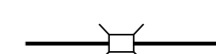
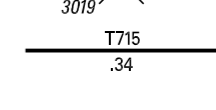


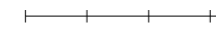
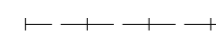





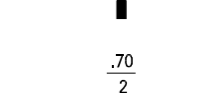
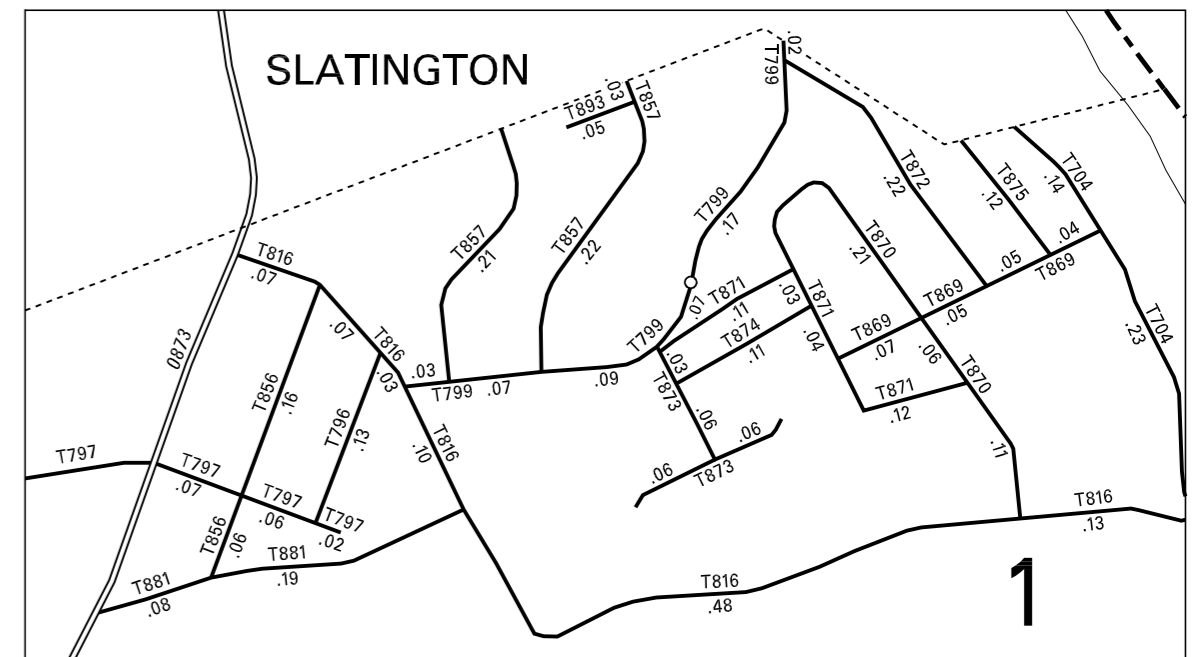
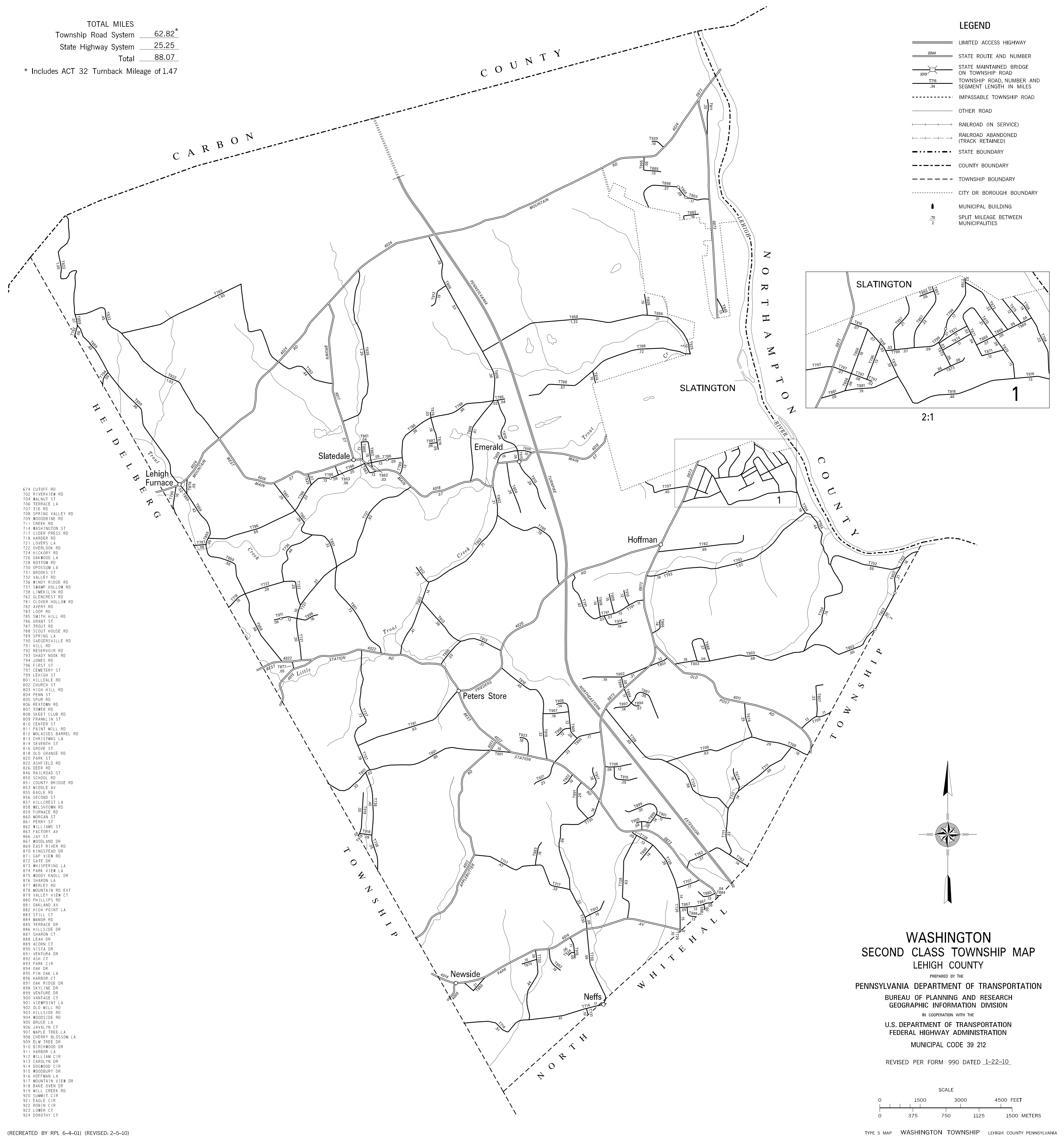


TOTAL MILES	
Township Road System	62.82*
State Highway System	25.25
Total	88.07

* Includes ACT 32 Turnback Mileage of 1.47

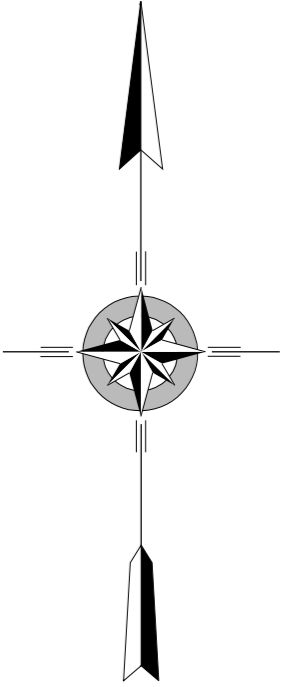
LEGEND

-  LIMITED ACCESS HIGHWAY
-  STATE ROUTE AND NUMBER
-  STATE MAINTAINED BRIDGE ON TOWNSHIP ROAD
-  TOWNSHIP ROAD, NUMBER AND SEGMENT LENGTH IN MILES
-  IMPASSABLE TOWNSHIP ROAD
-  OTHER ROAD
-  RAILROAD (IN SERVICE)
-  RAILROAD ABANDONED (TRACK RETAINED)
-  STATE BOUNDARY
-  COUNTY BOUNDARY
-  TOWNSHIP BOUNDARY
-  CITY OR BOROUGH BOUNDARY
-  MUNICIPAL BUILDING
-  SPLIT MILEAGE BETWEEN MUNICIPALITIES



2:1

- 674 CUTOFF RD
- 702 RIVERVIEW RD
- 704 WALNUT ST
- 706 TERRACE LA
- 707 TIE RD
- 708 SPRING VALLEY RD
- 709 WOODBINE RD
- 711 CREEK RD
- 714 WASHINGTON ST
- 717 CIDER PRESS RD
- 718 HARDER RD
- 721 LOVERS LA
- 722 OVERLOOK RD
- 724 HICKORY RD
- 726 OAKWOOD LA
- 728 BOTTOM RD
- 730 OPOSSUM LA
- 731 BROOKS ST
- 732 VALLEY RD
- 736 WINDY RIDGE RD
- 737 SWAMP HOLLOW RD
- 738 LIMERLIN RD
- 742 CLENCHEST RD
- 781 CLOVER HOLLOW RD
- 782 AVERY RD
- 783 LOOP RD
- 785 SMITH HILL RD
- 786 GRANT ST
- 787 TROUT RD
- 788 SCOUT HOUSE RD
- 789 SPRING LA
- 790 SAEGERSVILLE RD
- 791 HILL RD
- 792 RESERVOIR RD
- 793 SHADY NOOK RD
- 794 JONES RD
- 796 FIRST ST
- 797 CEMETERY ST
- 799 LEHIGH ST
- 801 HILLOALE RD
- 802 CHURCH ST
- 803 HIGH HILL RD
- 804 PENN ST
- 805 SPUR RD
- 806 REXTOWN RD
- 807 TOMER RD
- 808 SKEET CLUB RD
- 809 FRANKLIN ST
- 810 CENTER ST
- 811 PAINT MILL RD
- 812 MOLASSES BARREL RD
- 813 CHRISTMAS LA
- 814 SEVENTH ST
- 816 GROVE ST
- 818 OLD GRANDE RD
- 820 PARK ST
- 822 ASHFIELD RD
- 826 DEER RD
- 846 RAILROAD ST
- 850 SCHOOL RD
- 851 COUNTY BRIDGE RD
- 853 MIDDLE AV
- 855 EAGLE RD
- 856 SECOND ST
- 857 HILLCREST LA
- 858 WELSH TOWN RD
- 859 FURNACE RD
- 860 MORGAN ST
- 861 PERRY ST
- 862 WILLIAMS ST
- 863 FACTORY AV
- 866 JAY ST
- 867 WOODLAND DR
- 869 EAST RIVER RD
- 870 KINGSTAD DR
- 871 GAP VIEW RD
- 872 GATE DR
- 873 WHISPERING LA
- 874 PARK VIEW LA
- 875 WOODY KNOLL DR
- 876 SHARON LA
- 877 BESLEY RD
- 878 MOUNTAIN RD EXT
- 879 VALLEY VIEW CT
- 880 PHILLIPS RD
- 881 OAKLAND AV
- 882 HIGH POINT LA
- 883 STILL CT
- 884 MANDOR RD
- 885 TERRACE DR
- 886 HILLSIDE DR
- 887 SHARON CT
- 888 LEAH DR
- 889 ACORN CT
- 890 VISTA DR
- 891 VENTURE DR
- 892 ASH CT
- 893 PARK CIR
- 894 OAK DR
- 895 PIN OAK LA
- 896 HARBOR CT
- 897 OAK RIDGE DR
- 898 SKYLINE DR
- 899 VENTURE DR
- 900 VANTAGE CT
- 901 VIEWPOINT LA
- 902 OLD MILL RD
- 903 HILLSIDE RD
- 904 WOODSIDE RD
- 905 BRUCE LA
- 906 JAVALYN CT
- 907 MAPLE TREE LA
- 908 CHERRY BLOSSOM LA
- 909 ELM TREE DR
- 910 BIRCHWOOD DR
- 911 HARBOR LA
- 912 WILLIAM CIR
- 913 CAROLYN DR
- 914 DOGWOOD CIR
- 915 WOODBURY DR
- 916 HOFFMAN LA
- 917 MOUNTAIN VIEW DR
- 918 BAKE OVEN DR
- 919 WILL CREEK RD
- 920 SUMMIT CIR
- 921 EAGLE CIR
- 922 ROBIN CIR
- 923 LOWER CT
- 924 DOROTHY CT



**WASHINGTON
SECOND CLASS TOWNSHIP MAP
LEHIGH COUNTY**

PREPARED BY THE
PENNSYLVANIA DEPARTMENT OF TRANSPORTATION
BUREAU OF PLANNING AND RESEARCH
GEOGRAPHIC INFORMATION DIVISION
IN COOPERATION WITH THE
U.S. DEPARTMENT OF TRANSPORTATION
FEDERAL HIGHWAY ADMINISTRATION
MUNICIPAL CODE 39 212

REVISED PER FORM 990 DATED 1-22-10

