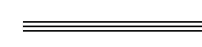

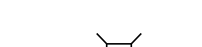
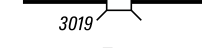
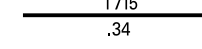




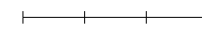
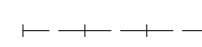


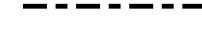
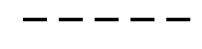
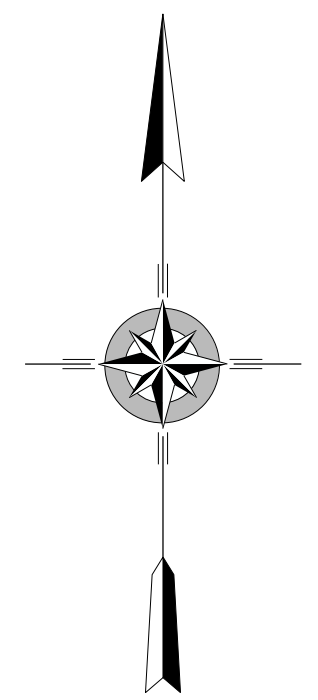
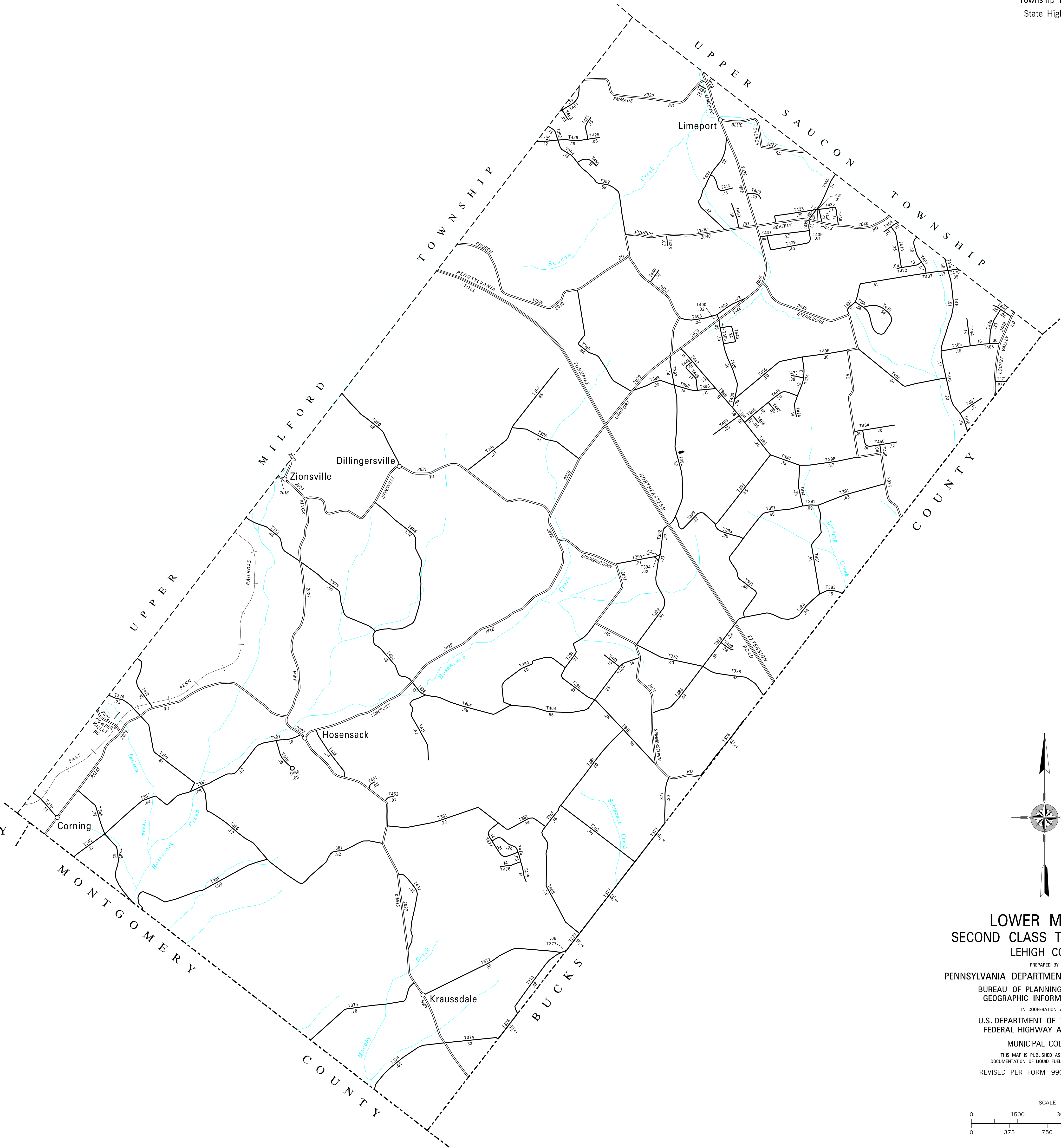


**LEGEND**

-  LIMITED ACCESS HIGHWAY
-  STATE ROUTE AND NUMBER
-  STATE MAINTAINED BRIDGE ON TOWNSHIP ROAD
-  TOWNSHIP ROAD, NUMBER AND SEGMENT LENGTH IN MILES
-  IMPASSABLE TOWNSHIP ROAD
-  TURNBACK TOWNSHIP ROAD
-  OTHER ROAD
-  RAILROAD (IN SERVICE)
-  RAILROAD ABANDONED (TRACK RETAINED)
-  STATE BOUNDARY
-  COUNTY BOUNDARY
-  TOWNSHIP BOUNDARY
-  CITY OR BOROUGH BOUNDARY
-  MUNICIPAL BUILDING
-  SPLIT MILEAGE BETWEEN MUNICIPALITIES

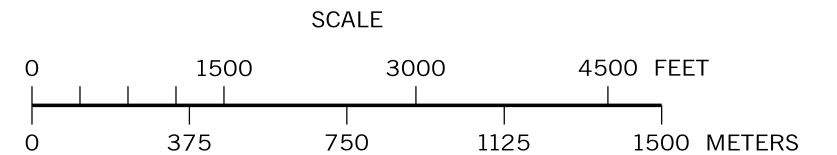
- 373 SCOUT RD
- 374 BAUS RD
- 375 WASSER RD
- 376 HIETER RD
- 377 COUNTY LINE RD
- 378 EBERHARD RD
- 379 KRAUSSDALE RD
- 380 DILLINGERSVILLE RD
- 381 MILL HILL RD
- 382 POND RD
- 383 CASSEL LA
- 384 PEACH LA
- 385 YEAKEL RD
- 386 BISHMAN RD
- 387 SCHULTZ BRIDGE RD
- 389 GLEN RD
- 390 CORNING RD
- 391 URFFERS RD
- 392 CHESTNUT HILL CHURCH RD
- 393 BENSONS LA
- 394 PLOVER LA
- 395 ORCHARD RD
- 396 ELEMENTARY RD
- 397 YOST LA
- 398 BELL GATE RD
- 399 GREENHOUSE LA
- 400 MCFETRIDGE LA
- 401 SHUPPS LA
- 402 HOFFMAN LA
- 403 PINE TREE RD
- 404 SCHOOL HOUSE LA
- 405 VALLEY VIEW RD
- 406 WIND HILL RD
- 407 STANDARD LA
- 408 LANDIS LA
- 409 WINDOW DR
- 410 GRANT RD
- 411 ELM RD
- 412 CARLS HILL RD
- 413 DEKRANE DR
- 414 DIETZ LA
- 415 CHESTNUT HILL RD
- 429 ACORN DR
- 431 BRENT ST
- 432 JAMES LA
- 434 VERA CRUZ RD
- 435 SHERIDAN RD
- 436 LAMOUR ST
- 437 WESTVIEW DR
- 438 PADDOCK CT
- 439 GABLE DR
- 440 BRIDAL PATH LA
- 441 OAKWOOD DR
- 442 MILKY WAY
- 443 THOMPSON RD
- 444 BRYN DR
- 445 CYNUN DR
- 446 DYLAN DR
- 447 LEH ST
- 448 EDNA AV
- 449 OVERLOOK DR
- 450 SAUCON CIR
- 451 PENNS WAY
- 452 MANOR WAY
- 453 JUDY LA
- 454 CRESTED RD
- 455 KNOLL RD
- 456 HILL ST
- 457 NATALIE LA
- 458 LONE LA
- 459 BLOSSOM LA
- 460 JILL DR
- 461 HARWICH CT
- 462 COVENTRY CT
- 463 WESTMINSTER DR
- 464 PRIMROSE LA
- 465 HAMILTON DR
- 466 DEVINE CIR
- 467 FRANKLIN CIR
- 468 PARKER LA
- 469 MEADOW CT
- 470 RIDGE AV
- 471 TROLLEY BRIDGE RD
- 472 VISTA DR
- 473 ADAMS CIR
- 474 VICTORIA LA
- 475 ROSEWOOD DR
- 476 MAPLEWOOD DR
- 477 PIN OAK DR
- 478 OAKWOOD CIR

TOTAL MILES	
Township Road System	49.51
State Highway System	24.36
Total	73.87



**LOWER MILFORD  
SECOND CLASS TOWNSHIP MAP  
LEHIGH COUNTY**

PREPARED BY THE  
**PENNSYLVANIA DEPARTMENT OF TRANSPORTATION**  
 BUREAU OF PLANNING AND RESEARCH  
 GEOGRAPHIC INFORMATION DIVISION  
 IN COOPERATION WITH THE  
**U.S. DEPARTMENT OF TRANSPORTATION**  
 FEDERAL HIGHWAY ADMINISTRATION  
 MUNICIPAL CODE 39 204  
 THIS MAP IS PUBLISHED AS A SUPPLEMENTAL  
 DOCUMENTATION OF LIQUID FUELS TAX FUND MILEAGES  
 REVISED PER FORM 990 DATED 10-24-19



COPIES OF THIS MAP ARE AVAILABLE AT NOMINAL COST  
 CONTACT:  
 PENNSYLVANIA DEPARTMENT OF TRANSPORTATION  
 SALES STORE  
 P.O. BOX 3451  
 HARRISBURG, PENNSYLVANIA 17105-3451  
 TELEPHONE: (717)761-6746

CREATED BY RPL 3-30-01 (REVISED: 12-5-22)