

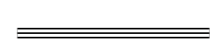


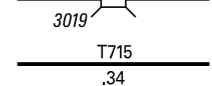





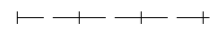





TOTAL MILES  
 Township Road System 9.34\*  
 State Highway System 7.33  
 Total 16.67

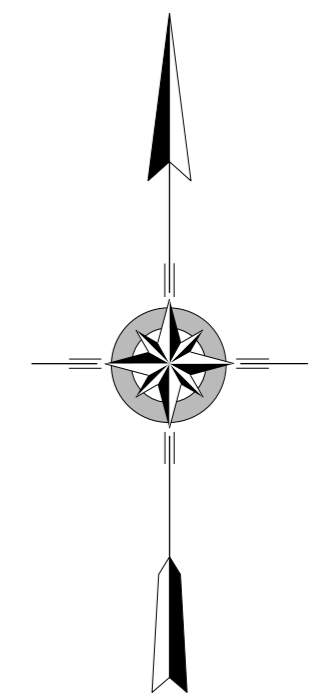
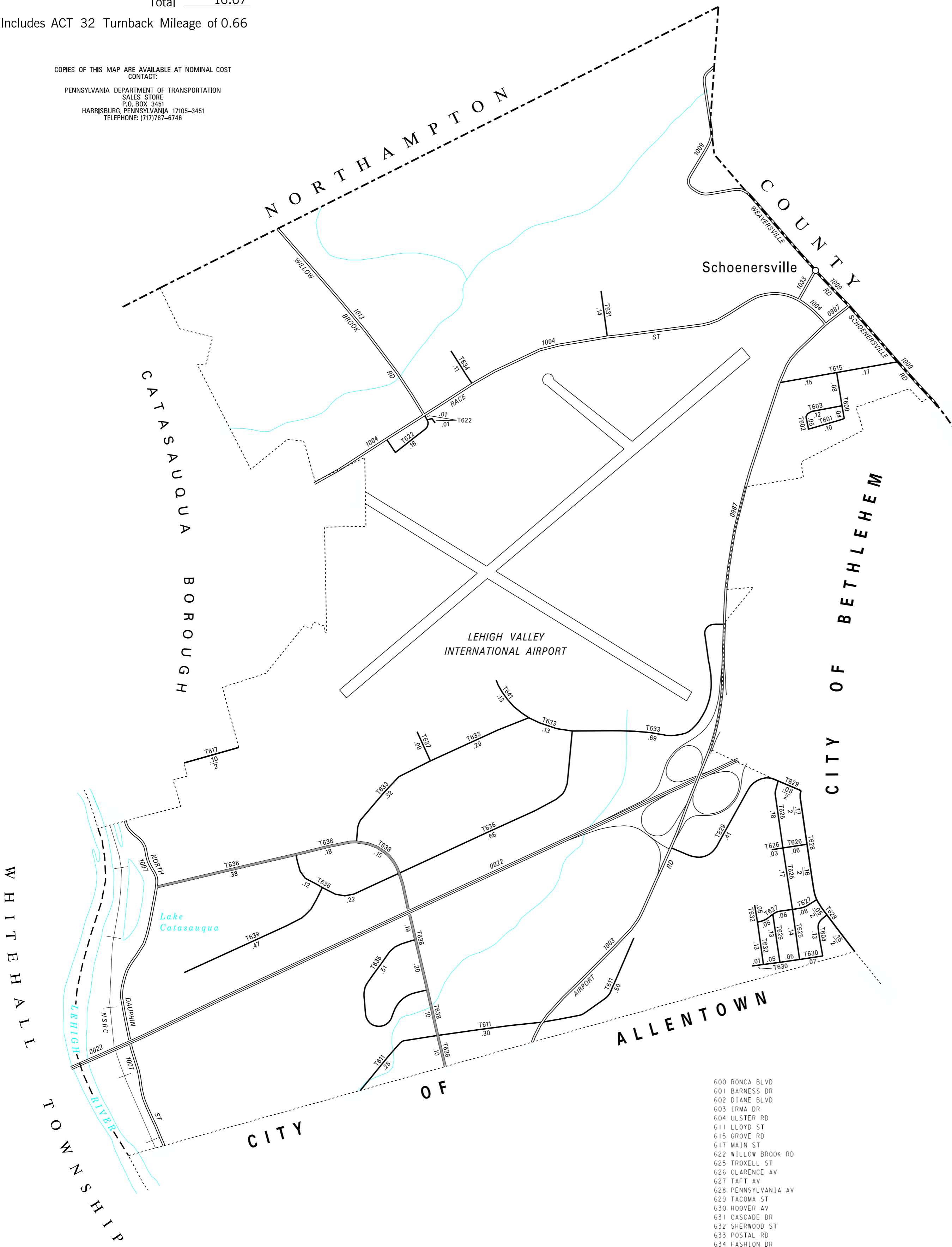
POPULATION 1,689  
 (2020 Census)

\* Includes ACT 32 Turnback Mileage of 0.66

COPIES OF THIS MAP ARE AVAILABLE AT NOMINAL COST  
 CONTACT:  
 PENNSYLVANIA DEPARTMENT OF TRANSPORTATION  
 SALES STORE  
 P.O. BOX 3451  
 HARRISBURG, PENNSYLVANIA 17105-3451  
 TELEPHONE: (717)787-6746

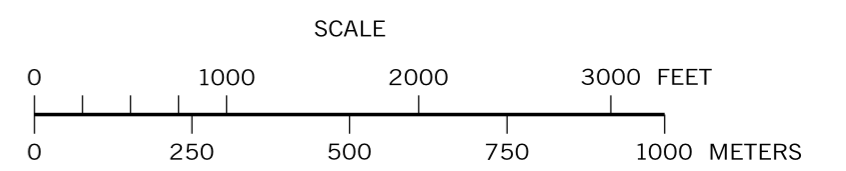
**LEGEND**

-  LIMITED ACCESS HIGHWAY
-  STATE ROUTE AND NUMBER
-  STATE MAINTAINED BRIDGE ON TOWNSHIP ROAD
-  TOWNSHIP ROAD, NUMBER AND SEGMENT LENGTH IN MILES
-  IMPASSABLE TOWNSHIP ROAD
-  TURNBACK TOWNSHIP ROAD
-  OTHER ROAD
-  RAILROAD (IN SERVICE)
-  RAILROAD ABANDONED (TRACK RETAINED)
-  STATE BOUNDARY
-  COUNTY BOUNDARY
-  TOWNSHIP BOUNDARY
-  CITY OR BOROUGH BOUNDARY
-  MUNICIPAL BUILDING
-  SPLIT MILEAGE BETWEEN MUNICIPALITIES



**HANOVER  
 SECOND CLASS TOWNSHIP MAP  
 LEHIGH COUNTY**

PREPARED BY THE  
**PENNSYLVANIA DEPARTMENT OF TRANSPORTATION**  
 BUREAU OF PLANNING AND RESEARCH  
 GEOGRAPHIC INFORMATION DIVISION  
 IN COOPERATION WITH THE  
**U.S. DEPARTMENT OF TRANSPORTATION**  
 FEDERAL HIGHWAY ADMINISTRATION  
 MUNICIPAL CODE 39 201  
 THIS MAP IS PUBLISHED AS A SUPPLEMENTAL  
 DOCUMENTATION OF LIQUID FUELS TAX FUND MILEAGES  
 REVISED PER FORM 990 DATED 3-5-24



- 600 RONCA BLVD
- 601 BARNES DR
- 602 DIANE BLVD
- 603 IRMA DR
- 604 ULSTER RD
- 611 LLOYD ST
- 615 GROVE RD
- 617 MAIN ST
- 622 WILLOW BROOK RD
- 625 TROXELL ST
- 626 CLARENCE AV
- 627 TAFT AV
- 628 PENNSYLVANIA AV
- 629 TACOMA ST
- 630 HOOVER AV
- 631 CASCADE DR
- 632 SHERWOOD ST
- 633 POSTAL RD
- 634 FASHION DR
- 635 CEDAR HILL DR
- 636 MARCON BLVD
- 637 HANGER PL
- 638 NORTH IRVING ST
- 639 ROBLE RD
- 641 HAYDEN CIR
- 829 CATASAUQUA RD