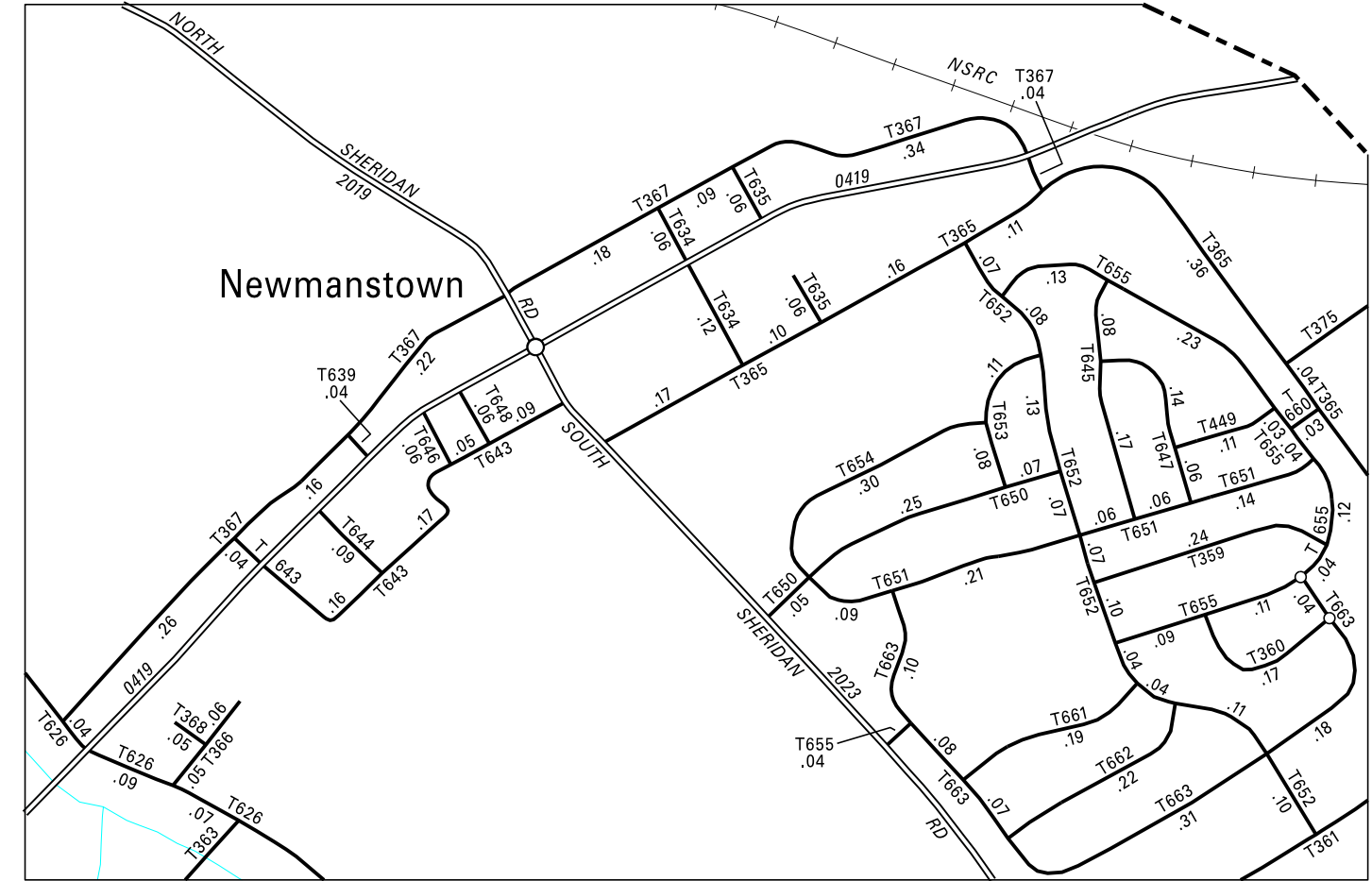
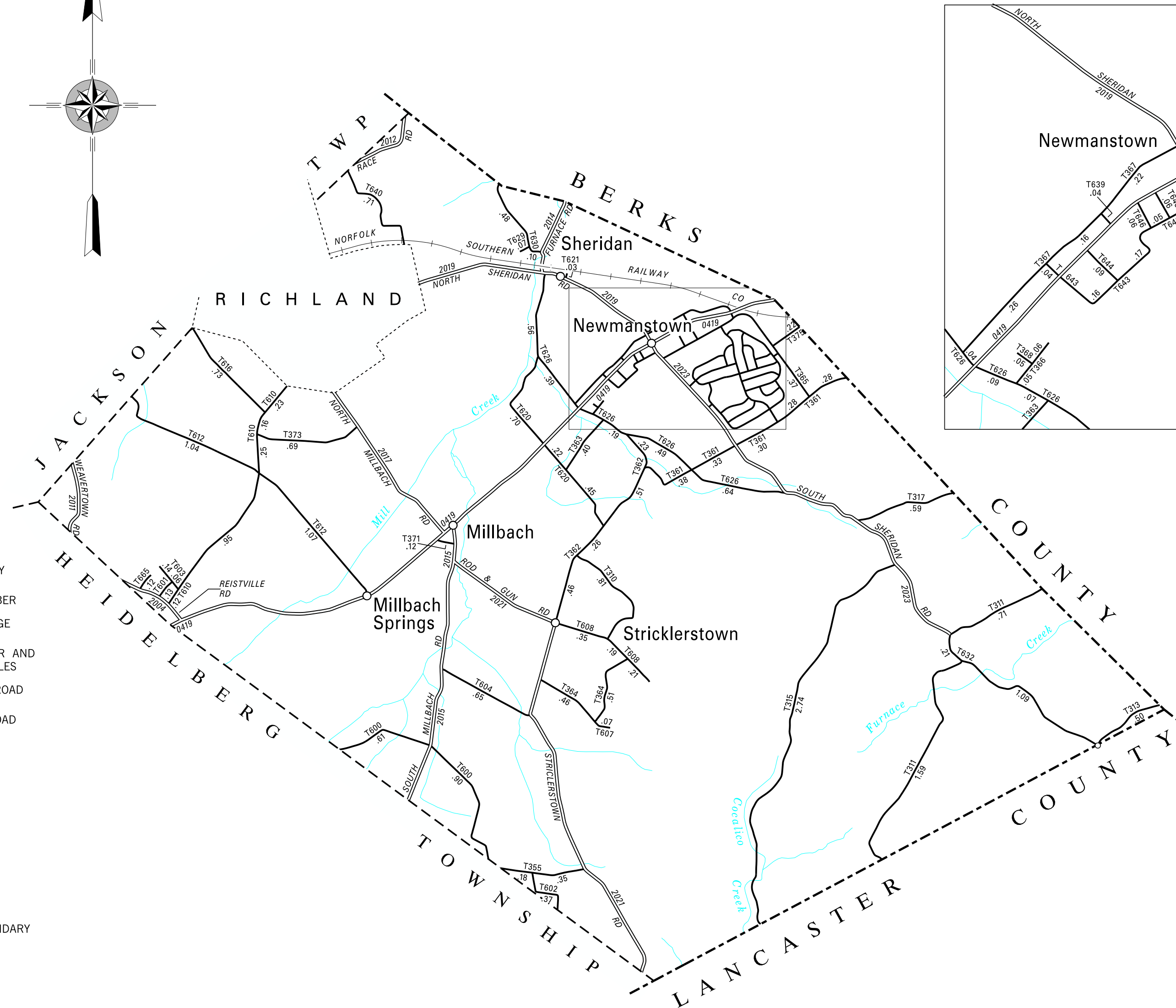
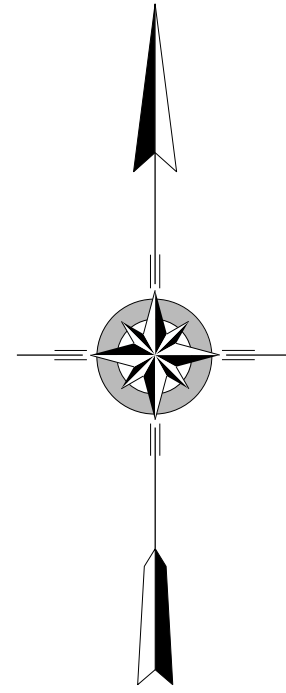


310 ROUND BARN RD  
 311 TEXTER MISSION RD  
 313 TEXTER MOUNTAIN RD  
 315 COCALICO RD  
 317 EAGLES PEAK RD  
 355 HACKMAN RD  
 359 MEADOW DR  
 360 OVERLOOK LA  
 361 BETHANY RD  
 362 STRICKERSTOWN RD  
 363 HOGELAND RD  
 364 STRICKERSTOWN LOOP RD  
 365 MEMORIAL BLVD  
 366 CARDINAL RD  
 367 ALUMNI AV  
 368 CHERRY LA  
 371 CHURCH RD  
 373 MARTINS RD  
 375 BRICK PLANT RD  
 449 GARDEN DR  
 600 CHAPEL RD  
 601 PERRI AV  
 602 RHINE RD  
 603 HOWAM ST  
 604 DIERECHTER RD  
 607 STUMP RD  
 608 ROD AND GUN RD  
 610 RICHLAND RD  
 612 KRUMSTOWN RD  
 616 SETHERB RD  
 620 KALBACH RD  
 621 STATION RD  
 626 FORT ZELLERS RD  
 629 COLVERT RD  
 630 STOUCHSBURG RD  
 632 SOUTH MOUNTAIN RD  
 634 PARISH AV  
 635 ASH RD  
 639 WOLF ST  
 640 SONNENS RD  
 643 PARK ST  
 644 PEACH ST  
 645 CENTRAL DR  
 646 MAPLE ST  
 647 COTTAGE LA  
 648 PINE ST  
 650 NEWBURG DR  
 651 TREELINE DR  
 652 VILLAGE DR  
 653 ABBEY LA  
 654 PROGRESS DR  
 655 EDMONT LA  
 660 MORGAN DR  
 661 HILLSIDE DR  
 662 EAGLE VIEW DR  
 663 SWEETWATER LA  
 665 LESTER LA

COPIES OF THIS MAP ARE AVAILABLE AT NOMINAL COST  
 CONTACT:  
 PENNSYLVANIA DEPARTMENT OF TRANSPORTATION  
 SALES STORE  
 P.O. BOX 3451  
 HARRISBURG, PENNSYLVANIA 17105-3451  
 TELEPHONE: (717)787-6746

TOTAL MILES	
Township Road System	36.85
State Highway System	18.23
Total	55.08



3:1

**LEGEND**

- LIMITED ACCESS HIGHWAY
- STATE ROUTE AND NUMBER
- STATE MAINTAINED BRIDGE ON TOWNSHIP ROAD
- TOWNSHIP ROAD, NUMBER AND SEGMENT LENGTH IN MILES
- IMPASSABLE TOWNSHIP ROAD
- TURNBACK TOWNSHIP ROAD
- OTHER ROAD
- RAILROAD (IN SERVICE)
- RAILROAD ABANDONED (TRACK RETAINED)
- STATE BOUNDARY
- COUNTY BOUNDARY
- TOWNSHIP BOUNDARY
- CITY OR BOROUGH BOUNDARY
- MUNICIPAL BUILDING
- SPLIT MILEAGE BETWEEN MUNICIPALITIES

**MILLCREEK  
 SECOND CLASS TOWNSHIP MAP  
 LEBANON COUNTY**

PREPARED BY THE  
**PENNSYLVANIA DEPARTMENT OF TRANSPORTATION**  
 BUREAU OF PLANNING AND RESEARCH  
 GEOGRAPHIC INFORMATION DIVISION

IN COOPERATION WITH THE  
**U.S. DEPARTMENT OF TRANSPORTATION**  
 FEDERAL HIGHWAY ADMINISTRATION

MUNICIPAL CODE 38 206

THIS MAP IS PUBLISHED AS A SUPPLEMENTAL  
 DOCUMENTATION OF LIQUID FUELS TAX FUND MILEAGES  
 REVISED PER FORM 990 DATED 12-6-18

