

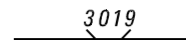
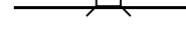
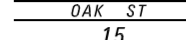




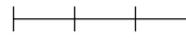









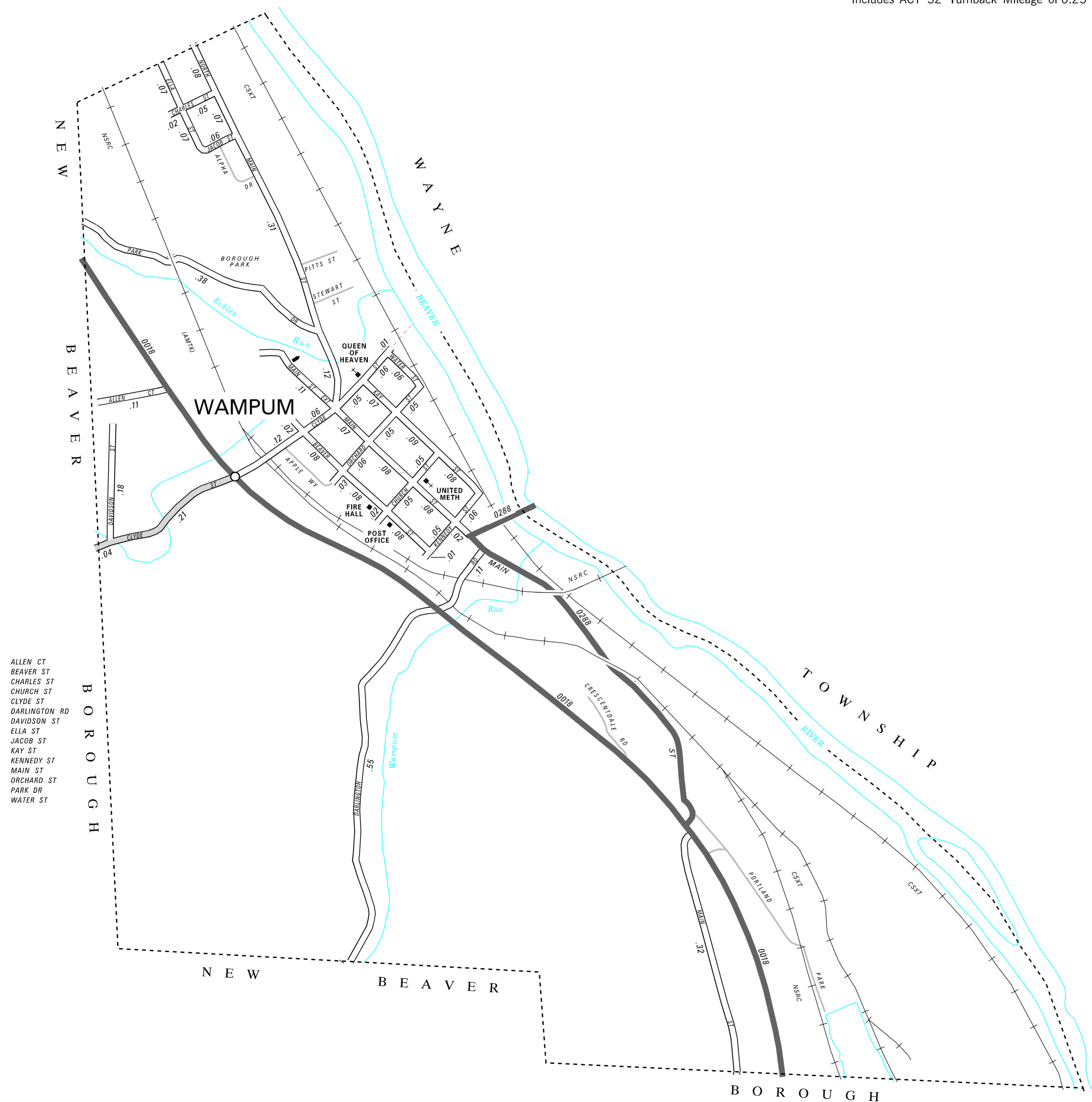
POPULATION 678
(2000 Census)

TOTAL MILES
 Borough Road System 4.40 *
 State Highway System 2.26
 Total 6.66

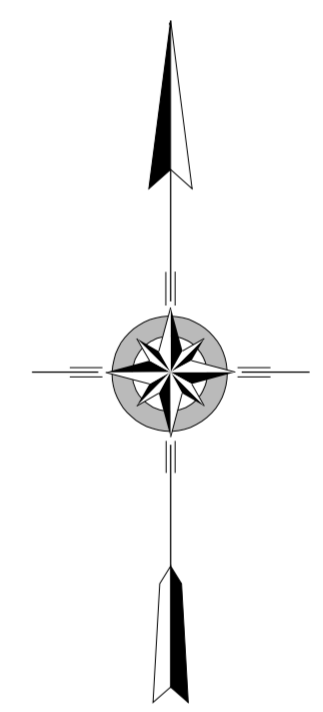
* Includes ACT 32 Turnback Mileage of 0.25

LEGEND

-  LIMITED ACCESS HIGHWAY
-  STATE ROUTE AND NUMBER
-  STATE MAINTAINED BRIDGE ON BOROUGH STREET
-  BOROUGH STREET NAME AND SEGMENT LENGTH IN MILES
-  TURNBACK BOROUGH STREET
-  BOROUGH ALLEY
-  OTHER ROAD
-  RAILROAD
-  STATE BOUNDARY
-  COUNTY BOUNDARY
-  TOWNSHIP BOUNDARY
-  CITY BOUNDARY
-  BOROUGH BOUNDARY
-  MUNICIPAL BUILDING
-  SPLIT MILEAGE BETWEEN MUNICIPALITIES
-  SCHOOL, COLLEGE OR UNIVERSITY
-  POINT OF INTEREST



ALLEN CT
 BEAVER ST
 CHARLES ST
 CHURCH ST
 CLYDE ST
 DARLINGTON RD
 DAVIDSON ST
 ELLA ST
 JACOB ST
 KAY ST
 KENNEDY ST
 MAIN ST
 ORCHARD ST
 PARK DR
 WATER ST



WAMPUM BOROUGH

LAWRENCE COUNTY

PREPARED BY THE
 PENNSYLVANIA DEPARTMENT OF TRANSPORTATION
 BUREAU OF PLANNING AND RESEARCH
 GEOGRAPHIC INFORMATION DIVISION
 IN COOPERATION WITH THE
 U.S. DEPARTMENT OF TRANSPORTATION
 FEDERAL HIGHWAY ADMINISTRATION
 AND
 MUNICIPAL SERVICES DISTRICT 11-0
 MUNICIPAL CODE 37 408
 REVISED PER FORM 990 DATED 2-9-96

