
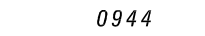
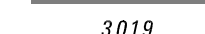
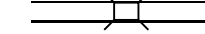



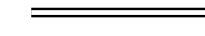







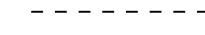

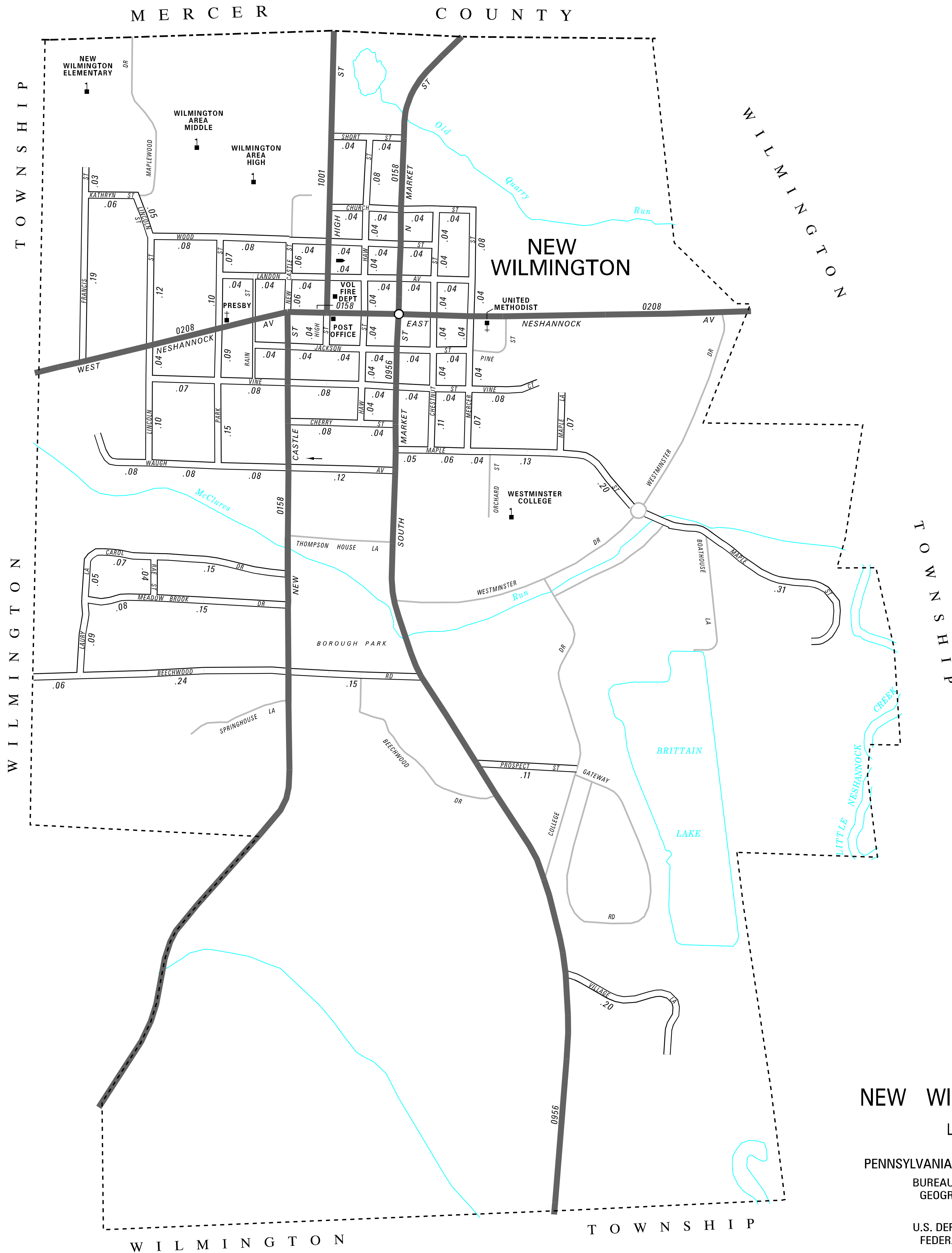


TOTAL MILES  
 Borough Road System 6.30  
 State Highway System 3.30  
 Total 9.60

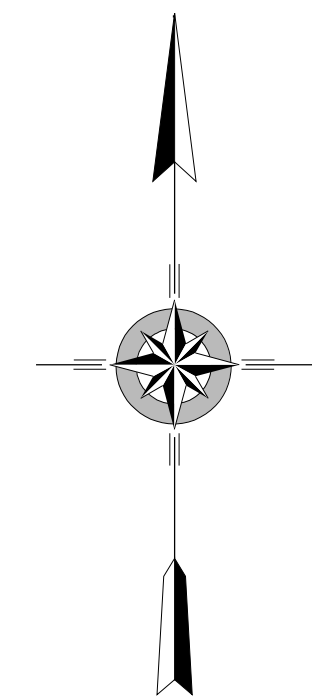
POPULATION 2452  
 (2000 Census)

LEGEND

-  LIMITED ACCESS HIGHWAY
-  STATE ROUTE AND NUMBER
-  STATE MAINTAINED BRIDGE ON BOROUGH STREET
-  BOROUGH STREET NAME AND SEGMENT LENGTH IN MILES
-  TURNBACK BOROUGH STREET
-  BOROUGH ALLEY
-  OTHER ROAD
-  RAILROAD
-  STATE BOUNDARY
-  COUNTY BOUNDARY
-  TOWNSHIP BOUNDARY
-  CITY BOUNDARY
-  BOROUGH BOUNDARY
-  MUNICIPAL BUILDING
-  SPLIT MILEAGE BETWEEN MUNICIPALITIES
-  SCHOOL, COLLEGE OR UNIVERSITY
-  POINT OF INTEREST



BEECHWOOD RD  
 CAROL DR  
 CHERRY ST  
 CHESTNUT ST  
 CHURCH ST  
 FRANCIS ST  
 HAW ST  
 HIGH ST  
 JACKSON ST  
 KATHRYN ST  
 LANDON AV  
 LAURY LA  
 LINCOLN ST  
 MAPLE LA  
 MAPLE ST  
 MEADOW BROOK DR  
 MERCER ST  
 NEW CASTLE ST  
 PARK ST  
 PROSPECT ST  
 RAE ST  
 SHORT ST  
 VILLAGE LA  
 VINE CT  
 VINE ST  
 WOOD ST  
 WAUGH AV



NEW WILMINGTON BOROUGH  
 LAWRENCE COUNTY

PREPARED BY THE  
 PENNSYLVANIA DEPARTMENT OF TRANSPORTATION  
 BUREAU OF PLANNING AND RESEARCH  
 GEOGRAPHIC INFORMATION DIVISION

IN COOPERATION WITH THE  
 U.S. DEPARTMENT OF TRANSPORTATION  
 FEDERAL HIGHWAY ADMINISTRATION

AND  
 MUNICIPAL SERVICES DISTRICT 11-0  
 MUNICIPAL CODE 37 405

REVISED PER FORM 990 DATED 6-20-07

