
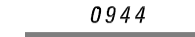
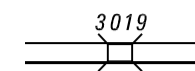
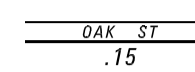





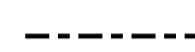
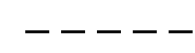
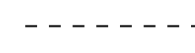
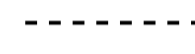




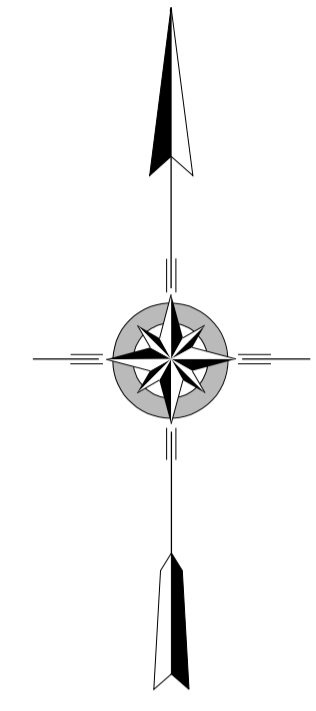


TOTAL MILES	
Borough Road System	7.61
State Highway System	0.63
Total	8.24

POPULATION 1,148
(2000 Census)

LEGEND

-  LIMITED ACCESS HIGHWAY
-  STATE ROUTE AND NUMBER
-  STATE MAINTAINED BRIDGE ON BOROUGH STREET
-  BOROUGH STREET NAME AND SEGMENT LENGTH IN MILES
-  TURNBACK BOROUGH STREET
-  BOROUGH ALLEY
-  OTHER ROAD
-  RAILROAD
-  STATE BOUNDARY
-  COUNTY BOUNDARY
-  TOWNSHIP BOUNDARY
-  CITY BOUNDARY
-  BOROUGH BOUNDARY
-  MUNICIPAL BUILDING
-  SPLIT MILEAGE BETWEEN MUNICIPALITIES
-  SCHOOL, COLLEGE OR UNIVERSITY
-  POINT OF INTEREST



ELLWOOD CITY BOROUGH

WAYNE TOWNSHIP

ELLPORT

ELLWOOD CITY BOROUGH

ELLPORT BOROUGH

LAWRENCE COUNTY

PREPARED BY THE
PENNSYLVANIA DEPARTMENT OF TRANSPORTATION

BUREAU OF PLANNING AND RESEARCH
GEOGRAPHIC INFORMATION DIVISION

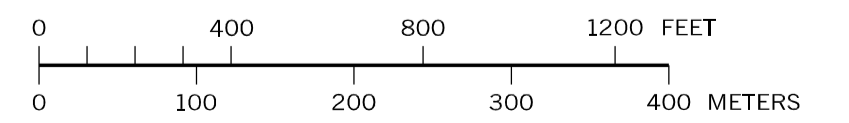
IN COOPERATION WITH THE
U.S. DEPARTMENT OF TRANSPORTATION
FEDERAL HIGHWAY ADMINISTRATION

AND
MUNICIPAL SERVICES DISTRICT 11-0

MUNICIPAL CODE 37 402

REVISED PER FORM 990 DATED 8-23-10

SCALE



- BURNS AV
- CHURCH ST
- CLYDESDALE AV
- CONNOQUENESSING AV
- CREEK LA
- DEEMER AV
- DUNCAN AV
- DUNN ST
- FIFTH ST
- FIRST ST
- FLORENCE ST
- FOURTH ST
- GARTLEY AV
- GOLF AV
- GRIM AV
- HAZEN AV
- HOMESTEAD AV
- JAMISON AV
- MAHONY AV
- MARTIN AV
- NEWTON AV
- PARKVIEW AV
- RAILROAD ST
- RICHARD ST
- SECOND ST
- SHORT AV
- SIXTH ST
- STATE AV
- THIRD ST
- THIRD STREET EXT
- WRIGHT AV

BEAVER COUNTY

PERRY TOWNSHIP

CONNOQUENESSING TOWNSHIP

WAYNE TOWNSHIP

TOWNSHIP

TOWNSHIP

WAYNE TOWNSHIP