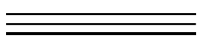
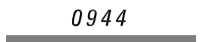
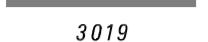

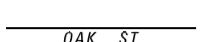
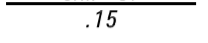










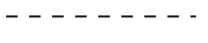
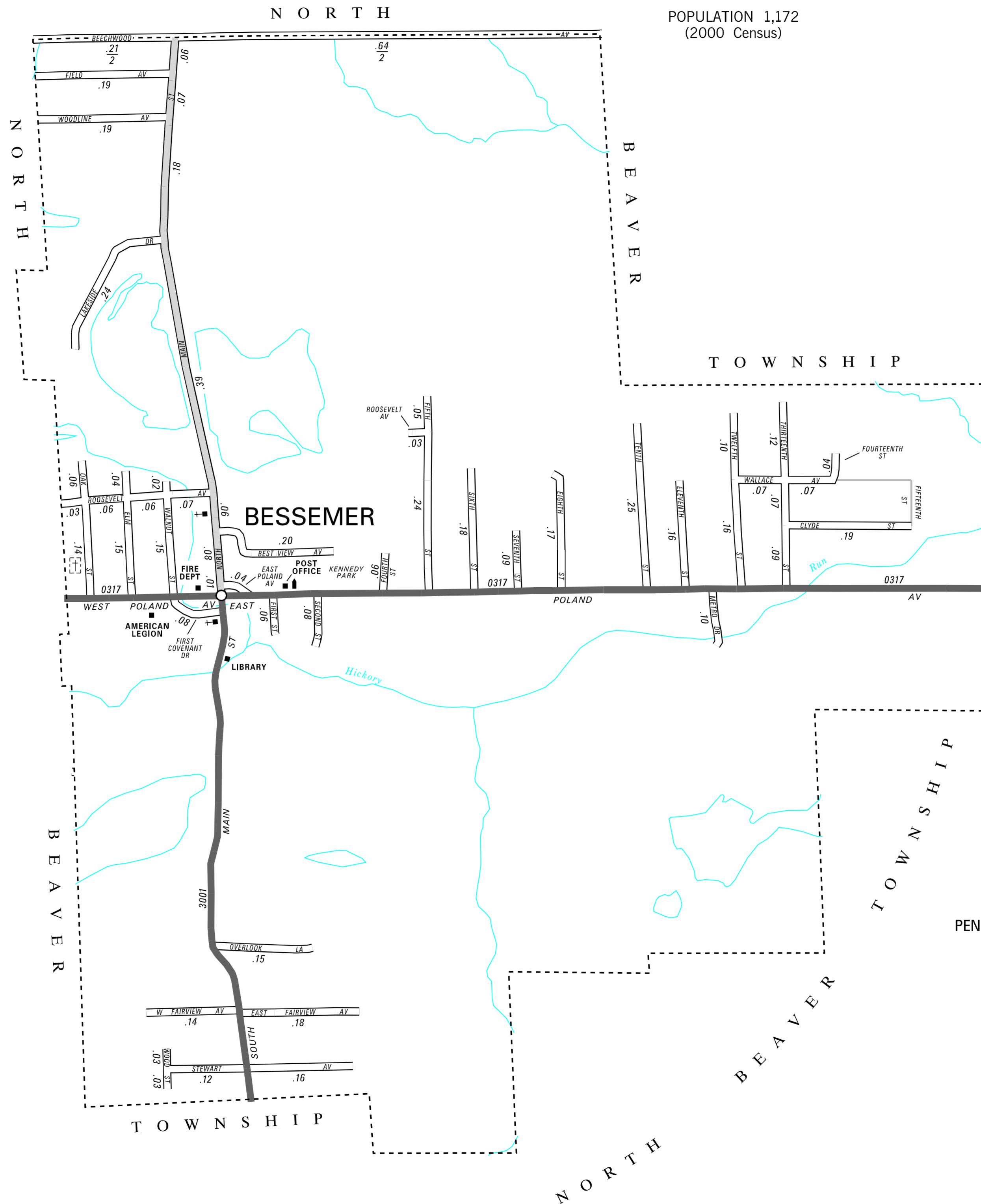


LEGEND

-  LIMITED ACCESS HIGHWAY
-  STATE ROUTE AND NUMBER
-  STATE MAINTAINED BRIDGE ON BOROUGH STREET
-  BOROUGH STREET NAME AND SEGMENT LENGTH IN MILES
-  TURNBACK BOROUGH STREET
-  BOROUGH ALLEY
-  OTHER ROAD
-  RAILROAD
-  STATE BOUNDARY
-  COUNTY BOUNDARY
-  TOWNSHIP BOUNDARY
-  CITY BOUNDARY
-  BOROUGH BOUNDARY
-  MUNICIPAL BUILDING
-  SPLIT MILEAGE BETWEEN MUNICIPALITIES
-  SCHOOL, COLLEGE OR UNIVERSITY
-  POINT OF INTEREST

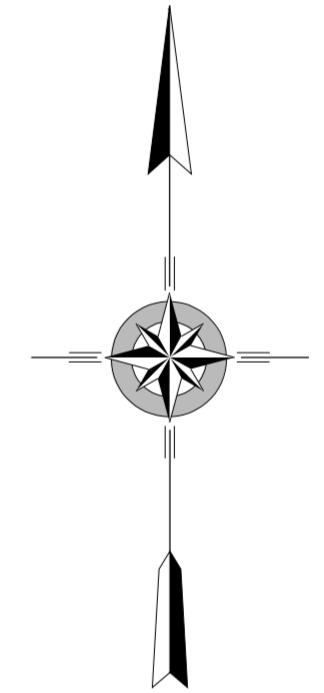


POPULATION 1,172
(2000 Census)

TOTAL MILES	
Borough Road System	6.18 *
State Highway System	2.44
Total	8.62

* Includes ACT 32 Turnback Mileage of 0.85

- BEECHWOOD AV
- BEST VIEW AV
- CLYDE ST
- EAST POLAND AV
- EIGHTH ST
- ELEVENTH ST
- ELM ST
- FAIRVIEW AV
- FIELD AV
- FIFTH ST
- FIRST COVENANT DR
- FIRST ST
- FOURTEENTH ST
- FOURTH ST
- LAKESIDE DR
- MAIN ST
- METRO DR
- OAK ST
- OVERLOOK LA
- ROOSEVELT AV
- SECOND ST
- SEVENTH ST
- SIXTH ST
- STEWART AV
- TENTH ST
- THIRTEENTH ST
- TWELFTH ST
- WALLACE AV
- WALNUT ST
- WOOD ST
- WOODLINE AV



BESSEMER BOROUGH
LAWRENCE COUNTY

PREPARED BY THE
PENNSYLVANIA DEPARTMENT OF TRANSPORTATION
BUREAU OF PLANNING AND RESEARCH
GEOGRAPHIC INFORMATION DIVISION
IN COOPERATION WITH THE
U.S. DEPARTMENT OF TRANSPORTATION
FEDERAL HIGHWAY ADMINISTRATION
AND
MUNICIPAL SERVICES DISTRICT 11-0
MUNICIPAL CODE 37 401
REVISED PER FORM 990 DATED 5-23-05

